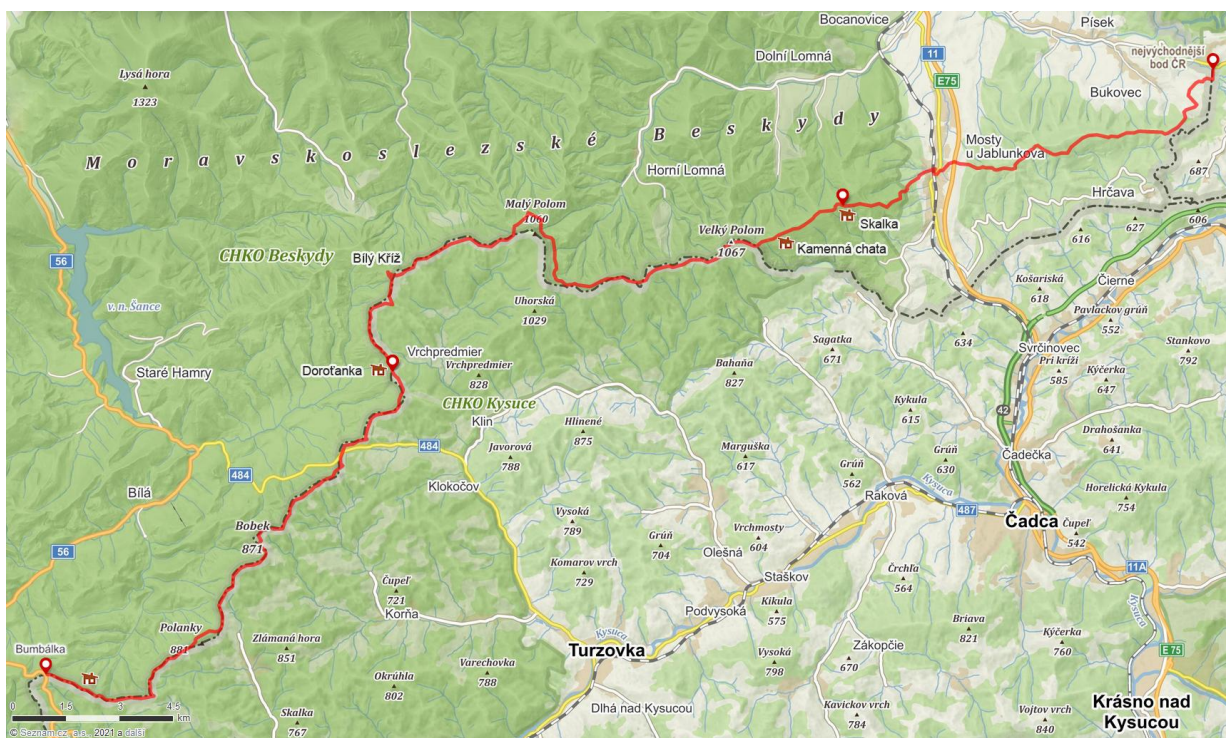




Itinerary Via Czechia - South trail: Moravian-Silesian Beskydy

Place	Km section	Km total.	Mark	Place type	Location information
The easternmost point of the Czech Republic	0.0 km	0.0 km	📍	🏠	the easternmost point of the Czech Republic, shelter Start of the South trail Via Czechia
Peat bog - Bukovec	0.5 km	0.5 km	🌿	🏠	crossroads, PR Bukovec ; 400 m NW bus stop
On Dílek (dec.)	3.0 km	3.0 km	📍	🏠	crossroads, shelter; 3 km Striple border point Hřčava
cottage Gírová	6.3 km	6.3 km	🏠	🏠	tourist hut Gírová , accommodation, restaurants; 200 m S Gírová peak (views)
the Gírová well	6.8 km	6.8 km	🏠	💧	shelter, 150 m SE after the sign the Gírová well
Bridges near Jablunkov	9.6 km	9.6 km	🏠	🏠	shelter
Bridges near Jablunkov	10.5 km	10.5 km	🏠	🏠	village Bridges near Jablunkov , accommodation, restaurants, food, info center, railway station
Zuzana - above the cottage (dec.)	11.9 km	11.9 km	🏠	💧	spring 50 m N from the crossroads
Kyčera	13.1 km	13.1 km	🏠	💧	abundant spring by the way
Rock garden	14.1 km	14.1 km	🏠	🏠	tourist hut Rock garden (accommodation, restaurant)
Churches	14.9 km	14.9 km	🏠	🏠	tourist hut Northern (accommodation, restaurant)
Stone cottage	15.7 km	15.7 km	🏠	🏠	tourist hut Stone cottage (accommodation, restaurant), Grouse lookout tower
Velký Polom (1067 m)	17.9 km	17.9 km	🏠	🏠	top Great Polom , limited views, PR Velký Polom
Murínkový vrch	19.1 km	19.1 km	🏠	💧	Muřínkový vrch chapel , modified spring, shelter
Lomná spring	23.4 km	23.4 km	🏠	💧	spring
under Malý Polom	25.0 km	25.0 km	🏠	💧	shelter, spring " Glodno water "
White cross	30.6 km	30.6 km	🏠	💧	settlement White cross , accommodation, refreshments, spring
Súlov (born)	31.4 km	31.4 km	🏠	💧	historical tri-border of Moravia, Silesia and Hungary ; 100 m W spring of Ostravice
Border spring	32.7 km	32.7 km	🏠	💧	spring 50 m W from the road
Vjadačka	34.1 km	34.1 km	🏠	🏠	settlement Vjadačka
Dorothy	34.5 km	34.5 km	🏠	🏠	chalet Dorothy , accommodation, restaurant
Final	38.0 km	38.0 km	🏠	🏠	settlement Final , bus stop
source	38.8 km	38.8 km	🏠	💧	modified spring by the way
Bob	41.9 km	41.9 km	🏠	🏠	important crossroads, shelter, 2 springs nearby, views
Chata Kmínek	48.3 km	48.3 km	🏠	🏠	tourist lodge Kmínek , accommodation, restaurant
Sněžná cottage	48.8 km	48.8 km	🏠	💧	tourist cottage Sněžná , accommodation, near the cottage well
Mourners	49.9 km	49.9 km	🏠	💧	a modified well by the way
Masaryk's cottage	50.3 km	50.3 km	🏠	🏠	tourist Marasyk's cottage , accommodation, restaurant
Bumblebee	51.7 km	51.7 km	🏠	🏠	road saddle Bumblebee , bus stop, accommodation, bus stop End of the section of the Southern Trail through the Moravian-Silesian Beskydy



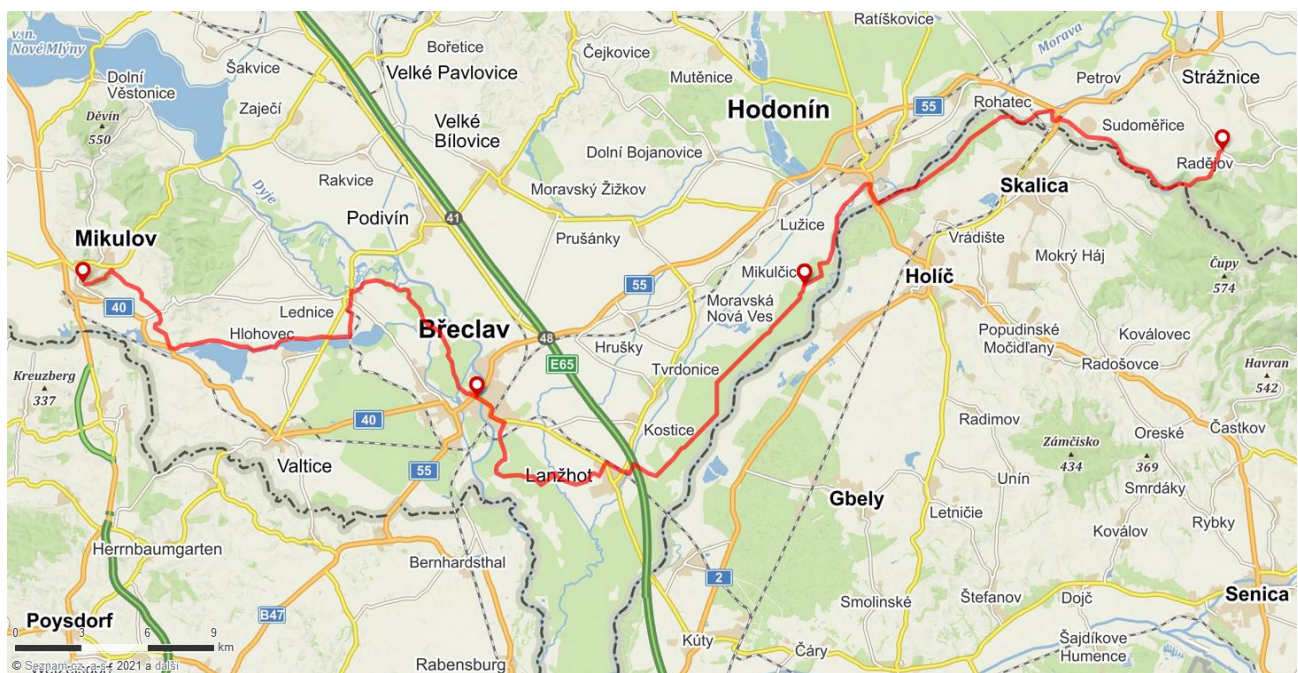
Place	Km section	Km total.	Mark	Place type	Location information
Bumblebee	0.0 km	51.7 km	◆	🏠✂️	road saddle Bumblebee , bus stop, accommodation, bus stop The beginning of the section of the Southern Trail through Javorníky
Trojačka (938 m)	0.5 km	52.2 km	◆◆	⚡💧🌿	significant crossroads, peak; 100 m SE Spring of Vsetinská Bečva , 600 m NE Čarták observation tower
Makovský pass	2.4 km	54.1 km	◆◆	🏠	memorial Guerrilla , bus stop
Under Solisko	8.2 km	59.9 km	◆◆	⚡💧	crossroads, 600 m after the yellow spring Kysuce
Javorník well	9.2 km	60.9 km	◆◆	💧	modified well by the way
Saddle below Hričovec	9.3 km	61.0 km	◆◆	🏠	shelter
Butorky	11.2 km	62.9 km	◆◆	⚡💧🏠✂️🚌	important crossroads, 100 m NE modified well, 600 m NE Kasárne mountain resort -accommodation, restaurant, bus stop
Velký Javorník reserve	12.0 km	63.7 km	◆◆	🌿	The southern trail enters the nature reserve Velký Javorník
Velký Javorník (1072 m)	13.0 km	64.7 km	◆◆	🏠🌿	Velký Javorník peak, views
Gežov saddle	13.6 km	65.3 km	◆◆	🏠	shelter
Strateneč (1055 m)	15.5 km	67.2 km	◆◆	🏠🌿	top Loser , shelter, lookout tower
Bukovina saddle	16.5 km	68.2 km	◆◆	🏠	shelter
shelter	17.8 km	69.5 km	◆◆	🏠	shelter
reserve Malý Javorník	18.7 km	70.4 km	◆◆	🌿	The southern trail enters the reserve Malý Javorník
Portas	22.7 km	74.4 km	◆◆	🏠✂️	Mountain hotel Portáš -accommodation, restaurant
Pod Kohůtkou - saddle (dec.)	23.6 km	75.3 km	◆◆	🏠✂️🚌	Kohůtka mountain resort , info center, bistro; bus stop 1.9 km N on yellow
Tap (913 m)	23.9 km	75.6 km	◆◆	🏠✂️🌿	peak, accommodation, restaurant, ski center
under the tap	24.7 km	76.4 km	◆◆	🏠	shelter
Papaya's saddle	29.0 km	80.7 km	◆◆	⚡🚌	Crossroads, 3 km Z to the yellow bus stop
PR Makyta	30.0 km	81.7 km	◆◆	🌿	The southern trail enters the Makyta reservation
Britika	31.1 km	82.8 km	◆◆	💧	well by the way
Makyta (923 m)	31.9 km	83.6 km	◆◆	⚡	top Makita , fork in the road the alternative route of the Southern Trail leads along the red kHalf Chinese rocks
Mikolín's hill	35.3 km	87.0 km	◆◆	🏠✂️	Antarik mountain hut -accommodation, restaurant
Chapel of St. Hubert	37.1 km	88.8 km	◆◆	🏠🌿	Chapel of St. Hubert , resting place, views
Francova Lhota (dec.)	39.0 km	90.7 km	◆◆	🏠✂️🚌	village Franco's Lhota (center 1.2 km by road) - accommodation, restaurants, groceries, car. BUS STOP
Kobz's linden	39.1 km	90.8 km	◆◆	⚡	turn to Kobza's better (150 m after blue)
Under Čuba hill	40.7 km	92.4 km	◆◆	💧	well by the way
Čuba hill (720 m)	41.5 km	93.2 km	◆◆	🌿	Čuba hill lookout tower
shelter	42.0 km	93.7 km	◆◆	🏠	shelter
Juráček's well	42.9 km	94.6 km	◆◆	⚡🏠💧	crossroads, 150 m NW Juráček's well , shed
Stréleňský vrch - start	43.4 km	95.1 km	◆◆	🏠	shelter
Shooting chapel	44.1 km	95.8 km	◆◆	🏠🏠🌿	Shooting chapel , shelter, spring, hearth; bivouac option
Shooting	45.3 km	97.0 km	◆◆	🏠✂️🚌🚂	village Shooting , accommodation, restaurants, food, bus and train stop End of the section of the Southern Trail through Javorníky



Place	Km section	Km total.	Mark	Place type	Location information
Shooting	0.0 km	97.0 km			village Shooting , accommodation, restaurants, groceries, bus and train stop The beginning of the section of the Southern Trail through the White Carpathians
Končítá (817 m)	4.4 km	101.4 km			Končítá peak , a place to rest
At St. Wenceslas	5.7 km	102.7 km			shelter, 50 m NW modified well At St. Wenceslas
Fire (disc.)	6.4 km	103.4 km			important crossroads - the alternative route of the South Trail continues along the red sign in the direction of Sidonie
Cowgirl	7.4 km	104.4 km			The southern trail enters the PLA White Carpathians
At František's	7.6 km	104.6 km			modified well At František's , observable Durch
Handyman	8.6 km	105.6 km			Pilgrimage well Delanovec (300 m NE), chapel of the Virgin Mary
PR Plošciny	9.1 km	106.1 km			Plošciny reservation , views
Královec - rec. Wed.	10.5 km	107.5 km			shelter, restaurant
Královec lookout tower	11.0 km	108.0 km			Královec lookout tower
PR Javorůvky	11.7 km	108.7 km			Javorůvka reservation
Lovisko chapel	12.3 km	109.3 km			chapel Hunting ground , modified well 200 m W along an unmarked path
Valašské Hats - brass - dept.	13.0 km	110.0 km			railway station 500 m NE
Valašské Klobouky - square	13.9 km	110.9 km			city Wallachian Hats , complete infrastructure
Jelenovska	16.3 km	113.3 km			recreation center Jelenovská , accommodation, restaurant
Brumov - renunciation.	21.2 km	118.2 km			the ruins of the Brumov castle (open April-October, entrance fee), views
Brumov-Bylnice - bus (start)	21.6 km	118.6 km			city Brumov-Bylnice , complete infrastructure, train station 1 km NE South trail continues along the marked Bevlava cycle route
Brumov-Bylnice - center	22.6 km	119.6 km			center of city
Bylnice - zst.	24.5 km	121.5 km			railway station 1.1 km W on blue
Above Pláňava	29.5 km	126.5 km			shelter
Maple tree (783 m)	31.1 km	128.1 km			top Maple tree
shelter	33.4 km	130.4 km			shelter
At the Ends	35.8 km	132.8 km			shelter, 200 m after the red well sign
Bastion - dec.	36.2 km	133.2 km			The southern trail continues along the yellow hiking trail
Žitková - Hůte	40.2 km	137.2 km			Out of the way PR Hůte , 50 m NW from the well road
Žitková - Hutiska	41.5 km	138.5 km			600 m SPension Žitková (accommodation, restaurant), bus stop
Žitková - OÚ	42.8 km	139.8 km			center of the village Žitková , info center, restaurant, bus stop, 200 m Hotel Kopanice
Žitková - Hips (dec.)	44.3 km	141.3 km			150 m NE well, 500 m SE Museum of the last Žitkov goddess
Old Hrozenkov	45.9 km	142.9 km			motel, gas station, bus stop
Pod Vyškovec - tourist cottage	51.3 km	148.3 km			crossroads, nearby Vyškovec mountain hut (accommodation, restaurant)
Mikulčín hill	53.3 km	150.3 km			crossroads, bus stop, several guest houses in the vicinity
Little Lopeník	56.8 km	153.8 km			shelter
Velký Lopeník (911 m)	57.8 km	154.8 km			top Velký Lopeník , observation tower, shelter, fireplace, 100 m from the spring
Janáček's sour cream	62.7 km	159.7 km			modified well, mineral spring Janáček's sour cream
New Mountain	63.7 km	160.7 km			crossroads, along an unmarked road 2.2 km NW to Pages (accommodation, restaurant)
PR Nova Hora	64.0 km	161.0 km			The southern trail enters the PR Nova Hora
Blooming	65.1 km	162.1 km			Květná village, accommodation, restaurants, groceries, bus stop
NPR Javorina	68.0 km	165.0 km			The southern trail enters the NPR Javorina
Holuby's cottage	70.0 km	167.0 km			Holuby's cottage -accommodation, restaurant
Velká Javorina (970 m)	70.5 km	167.5 km			top Velká Javorina , transmitter, views
Junction to Strání (start)	71.7 km	168.7 km			shelter
Dibrov's monument	74.2 km	171.2 km			Dibrov's monument , shed
On Čapac	75.2 km	172.2 km			Agnes's well
Megovka (dec.)	78.5 km	175.5 km			historical Meg's shed (LČR, inaccessible), well, chapel The southern trail continues along the marked cycle path
Maple tree	84.1 km	181.1 km			village Maple tree , accommodation, restaurants, groceries, bus stop The southern path continues for 3.1 km along an unmarked path, you can also continue directly along the blue path
Trnova	87.2 km	184.2 km			The southern trail connects to the green hiking trail
NPR Zahrady pod Hájem	87.7 km	184.7 km			The southern trail enters the NPR Zahrady pod Hájem
Velká nad Velička	89.8 km	186.8 km			village Velká nad Velička , basic infrastructure, Pension Pod Lipama (camping option)
Velká nad Veličkou - sorry. St.	90.3 km	187.3 km			railway station
Conical fan	94.3 km	191.3 km			Kuželov windmill , museum, shelter
Three stones	96.6 km	193.6 km			shelter
At Hrab	97.9 km	194.9 km			well 150 m N from the road (uncertain)
White well	100.2 km	197.2 km			spring
NPR Chertoryje	101.9 km	198.9 km			The southern trail enters the NPR Chertoryje
Lučina - Járkovec (start)	104.8 km	201.8 km			several accommodation options, restaurants in the vicinity
Grassland	105.4 km	202.4 km			camp Grassland , info center, several guesthouses in the vicinity, bus stop
Under Šumárnek	105.9 km	202.9 km			crossroad, branch of the South trail to the hill Fiddler (views)
Fiddler (398 m)	106.5 km	203.5 km			Šumárník hill, lookout tower (in bad condition)
Travičná (380 m)	108.7 km	205.7 km			Travičná hill, Travičná lookout tower (April-October, entrance fee)
Radejov	110.1 km	207.1 km			village Radejov , accommodation, restaurant, info center, bus stop End of the section of the Southern Trail through the White Carpathians

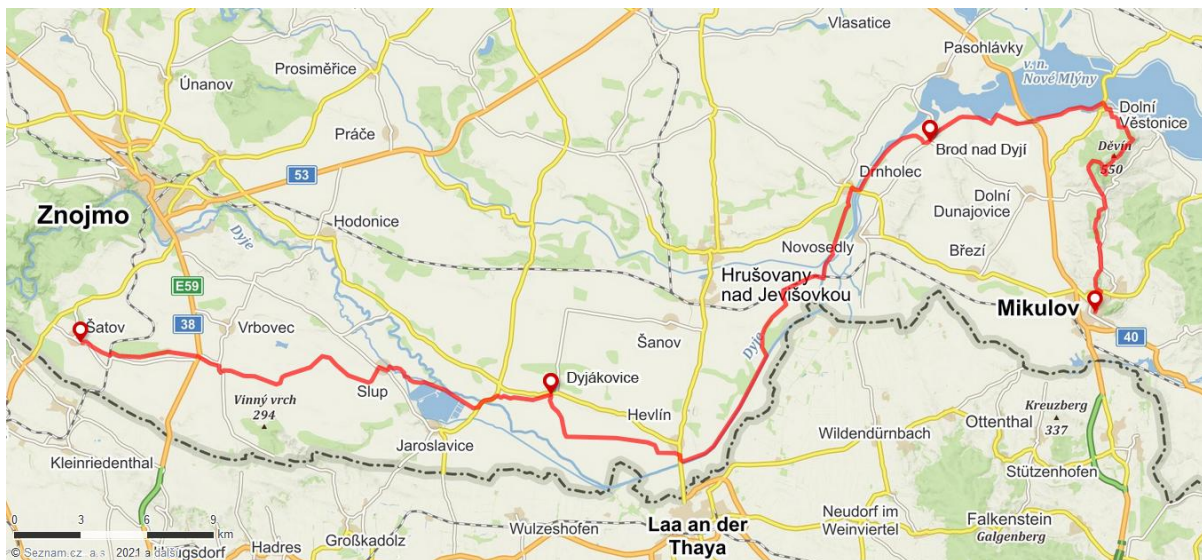


Place	Km section	Km total	Mark	Place type	Location information
Radejov	0.0 km	207.1 km	◆	🏠🍴📶	village Radejov , accommodation, restaurant, info center, bus stop The beginning of the section of the Southern Trail through Dolnomoravský úval
under Holý vrch	1.4 km	208.5 km	◆	🏠	shelter under Holý vrch 50 m W from the road
Hills - dist.	2.1 km	209.2 km	◆	📶	crossroads, 300 m NW on the yellow road Lookout tower Holý vrch
Grinders (dissolved)	3.1 km	210.2 km	◆	🏠	crossroads, 100 m S shed
Grinders	3.3 km	210.4 km	◆	🏠🍴	Pension Jana (accommodation, restaurant)
Measuring cup	9.2 km	216.3 km	◆	🏠📶	village Measuring cup , accommodation, bus stop; 1.9 km NEPiže wine cellars
Sudomerice - žel. St.	10.3 km	217.4 km	◆	🏠🚂	shed, railway station
Bat's canal - tipper	12.2 km	219.3 km	◆	🏠	technical monument Tipper , a boat dock
wharf Skalica (SR)	13.8 km	220.9 km	◆	🏠📶	boat dock, lookout tower, refreshments The Southern Trail enters the territory of Slovakia
Morava Dam	16.8 km	223.9 km	◆	🏠	shelter, W from the reservation road Scaffolding arm
crossroads	17.7 km	224.8 km	◆	📶	crossroads, the South Trail continues along cycle route 004
Barber (dec.)	21.2 km	228.3 km	◆	🏠	crossroads, the South Trail enters the territory of the Czech Republic
Hodonin	22.3 km	229.4 km	◆	🏠📶	city Hodonin-Masaryk Museum , complete infrastructure; center 300 m NE
Hodonín - a friendly place	22.3 km	229.4 km	◆	🏠📶	Friendly place -Vladislav Tvarůžek, vladislav@tvaruzek.net help to take something somewhere, import it, etc.
At Stará Morava	24.5 km	231.6 km	◆	🏠	shelter
Mikulčice - Slavic hillfort	28.5 km	235.6 km	◆	🏠📶	Mikulčice Slavic hillfort , info center, observation tower, refreshments 3 km NE of the village Santa Claus -accommodations
Lanzhot	43.1 km	250.2 km	◆	🏠📶	village Lanzhot , accommodation, restaurant, food, bus stop, 1 km NE rail. the Jižní stezka stop continues along cycle route 43
Soutok nature reserve	46.6 km	253.7 km	◆	🌿	The southern trail enters the nature reserve Confluence
Paganism	49.4 km	256.5 km	◆	🏠📶	Slavic hillfort and castle Pohansko , seasonal refreshments, museum
Břeclav	54.4 km	261.5 km	◆	🏠📶	city Břeclav , complete infrastructure
Wild boar reserve - dist.	55.4 km	262.5 km	◆	🏠	shelter, source of drinking water
Boar reserve	56.1 km	263.2 km	◆	🏠	accommodation Hájenka Kaančí obora
Valtická alej - st.	59.1 km	266.2 km	◆	🏠	Apollo campsite 2.2 km SW
At Jan's castle	61.3 km	268.4 km	◆	🏠	200 m NW Jan's Castle , refreshments, boat dock
Refrigerator	64.3 km	271.4 km	◆	🏠📶	municipality a Fridge lock , information center, full tourist infrastructure
Fridge - sorry. St.	65.1 km	272.2 km	◆	🚂	railway station
shelter	65.7 km	272.8 km	◆	🏠	shelter
NPR Lednické rybníky	66.5 km	273.6 km	◆	◆	crossroads, the South Trail enters the NPR Lednické rybníky ; railway stop 200 m J
Border castle	70.0 km	277.1 km	◆	🏠	hotel and restaurant Border castle
Nesyt - fish shop	71.2 km	278.3 km	◆	🏠	refreshments, picnic area, accommodation
ornithological observatory	72.8 km	279.9 km	◆	📶	100 m S from the road observation tower
ornithological observatory	74.0 km	281.1 km	◆	📶	50 m S from the road observation tower
Saddler	74.1 km	281.2 km	◆	🏠	on the outskirts of Sedlec, refreshments, wine tasting, accommodation available
Sedlec - bus	75.3 km	282.4 km	◆	🏠📶	village Saddler -accommodation, restaurants, groceries, bus stop
Shellfish	76.7 km	283.8 km	◆	🏠	village Shellfish , several guesthouses
Mussel pond	77.5 km	284.6 km	◆	🏠	500 m S restaurant and wine tasting
Janičův vrch	80.5 km	287.6 km	◆	🏠	flooded quarry PP Janičův vrch -possibility of swimming, seasonal refreshments
Holy Hill (363 m)	81.9 km	289.0 km	◆	🏠	pilgrimage site Svätý kopeček
Mikulov	83.0 km	290.1 km	◆	🏠📶	city Mikulov -complete infrastructure; museum, castle End of the section of the Southern Trail through Dolnomoravský úval



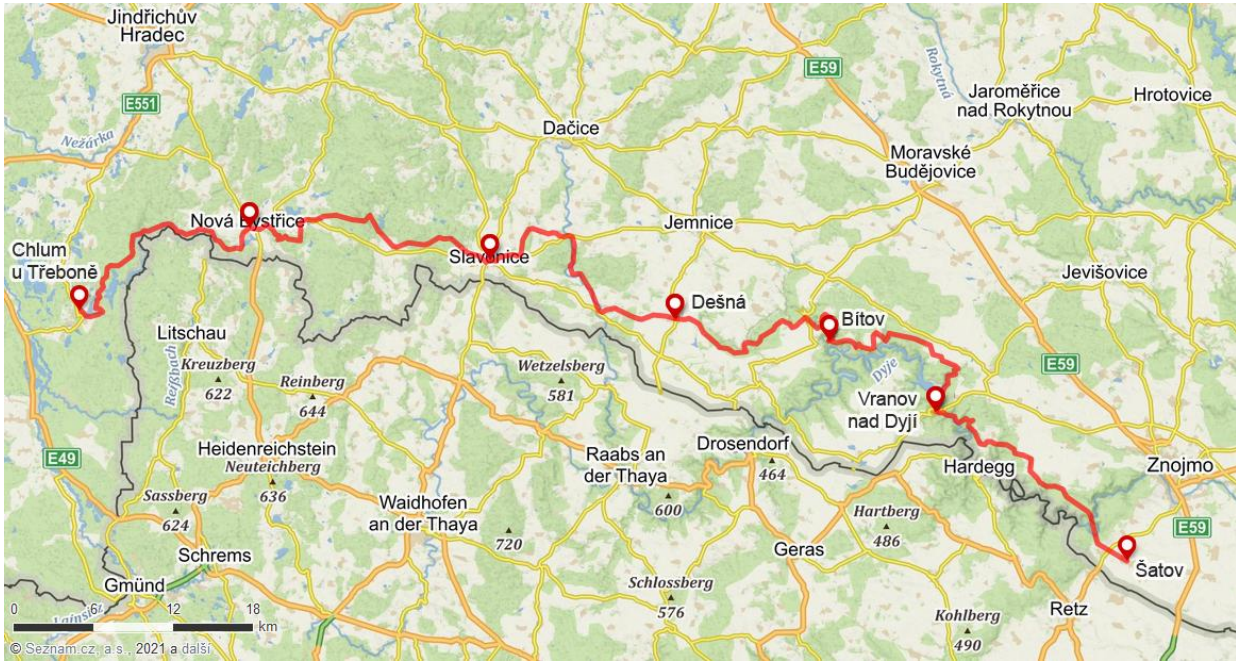
Place	Km section	Km total.	Mark	Place type	Location information
Mikulov	0.0 km	290.1 km	◆	🏠🚰🚌	cityMikulov-complete infrastructure; museum, castle Beginning of the section of the Southern Trail through Mikulovsk and the Dyjsko-Svratecky estuary
Mikulov - Goat castle	0.5 km	290.6 km	◆	🏠	Koží hrádek ruin, lookout point
Turold - cave	1.3 km	291.4 km	◆	🏠	caveTurold(entrance fee), shelter
Cat rock	2.9 km	293.0 km	◆	🏠	PP Cat rock, views
Klentnice campsite	3.8 km	293.9 km	◆	🏠	200 m N from the road official campsite
Table Mountain (459 m)	4.7 km	294.8 km	◆	🏠	NPR Tabulová, views
Klentnice	6.0 km	296.1 km	◆	🏠🚰🚌	villageKlentnice, accommodation, restaurant, bus stop
Perná - soc.	6.6 km	296.7 km	◆	🏠	The southern trail enters theNPR Devin alternatively, you can continue by a shorter route along the red road
Under Martinka	8.3 km	298.4 km	◆	🏠	picnic area, rock formations
Gorge	9.6 km	299.7 km	◆	🏠	significantSoutěšk crossroads, shelter, spring
Devín (550 m)	10.9 km	301.0 km	◆	🏠	topDevin, views
Little girls	12.3 km	302.4 km	◆	🏠	the ruins of Děvička Castle, views
Dolní Věstonice	14.7 km	304.8 km	◆	🏠🚰🚌	villageDolní Věstonice, accommodation, restaurant, food, museum, bus stop
crossroads	15.1 km	305.2 km	◆	🏠	The southern trail continues along cycle route No. 5174
Brod nad Dyjí	24.2 km	314.3 km	◆	🏠🚰🚌	villageBrod nad Dyjí-accommodation, restaurant, car park, bus stop The South trail continues to Drnholec along an unmarked path along the Nové Mlýny
A scumbag	29.4 km	319.5 km	◆	🏠🚰🚌	villageA scumbag, accommodation, restaurants, food, bus stop The South trail continues along the marked cycle path "To the Confluence"
Jevišovka	32.6 km	322.7 km	◆	🏠🚰🚌	villageJevišovka500 m W from the path - accommodation, refreshments, food, bus stop The southern path continues along the unmarked path along the right bank of the Dyje
Jevišovka - sorry, spite.	34.2 km	324.3 km	◆	🏠	railway stop Jevišovka, resting place "In storks" The southern trail then passes through the Trávní dvůr reservation
Hevlin	46.9 km	337.0 km	◆	🏠🚰🚌	villageHevlin-accommodation, restaurants, food, bus stop The South trail continues along the marked cycle route EV13
Dyjakovice	54.6 km	344.7 km	◆	🏠🚰🚌	villageDyjakovice-boarding house, restaurant, groceries, bus stop
Castle	57.3 km	347.4 km	◆	🏠	villageCastle-groceries, bus stop; 500 SE boating camp (seasonal kiosk)
crossroads	58.6 km	348.7 km	◆	🏠	The southern trail continues along an unmarked dirt road to the dam of Jaroslavický rybník, in case of a bad path, you can go around S on the cycle path
Column	63.4 km	353.5 km	◆	🏠	water mill Slup(entrance fee), kiosk, picnic area, bus stop
Slup - From the edge of the village	64.1 km	354.2 km	◆	🏠	The southern trail continues first along unmarked roads and then along cycle route No. 48, alternatively you can continue to Znojmo
Dyjakovicka	73.4 km	363.5 km	◆	🏠🚰🚌	villageDyjakovicka-accommodation, food, museum, bus stop
Praise	74.5 km	364.6 km	◆	🏠🚰🚌	villagePraise-accommodation, restaurants, groceries, bus stop
cellar alley Chvalovice	76.0 km	366.1 km	◆	🏠	cellar alley Chvalovice, wine tasting, 2 shelters
Šatov - sorry, St.	78.9 km	369.0 km	◆	🏠	crossroad, 800 m S of Šatov railway station
Šatov	80.4 km	370.5 km	◆	🏠🚰🚌	villageŠatov, basic tourist infrastructure

The end of the section of the Southern Trail through Mikulovsk and the Dyjsko-Svratecký úval

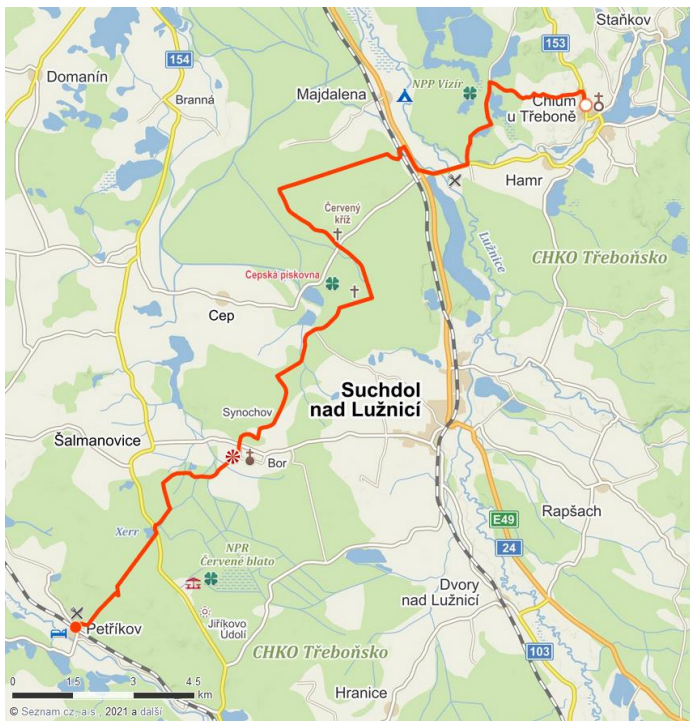


Place	Km section	Km total.	Mark	Place type	Location information
Shatov	0.0 km	370.5 km			village Shatov , basic tourist infrastructure <small>The beginning of the section of the Southern Trail through the Bohemian-Moravian Highlands</small>
crossroads - Hotel Happy Star	1.6 km	372.1 km			500 m SW village of Hnanice - accommodation, refreshments
crossroads	2.6 km	373.1 km			700 m S to the green the Nine Mills viewpoint The southern trail enters the NP Podyjí
Under Šobes	3.3 km	373.8 km			shelter (possible bivouac), 150 m NW of Gruber's well
Šobes vineyard	4.1 km	374.6 km			seasonal stand - wine tasting
At Millre's	7.4 km	377.9 km			shelter
At Pustý Rybník	8.4 km	378.9 km			600 m N pub, 100 m W well (sanitarily unsafe water)
Partitions - soc.	10.6 km	381.1 km			from the crossroads 1.7 km to the green ruin New Castle (tours every full hour, views)
Lukov	12.6 km	383.1 km			village Lukov -accommodation, restaurants, groceries, bus stop
Under Čížov	17.2 km	387.7 km			crossroads, 400 m NE Čížov -accommodation, campsite, restaurant, NP info center, bus stop
Mahr's well	21.6 km	392.1 km			modified spring
shelter	22.6 km	393.1 km			shelter (possible bivouac)
Vranov nad Dyjí	25.1 km	395.6 km			village Vranov nad Dyjí -complete tourist infrastructure, accommodation, camping
Vranov - dam	26.9 km	397.4 km			refreshments, boat dock
Garnet Bay	27.2 km	397.7 km			shelter, 400 m S to the blue viewpoint Clary's cross
Vranovská dam - footbridge	27.4 km	397.9 km			fork in the road - over the suspension footbridge, campsites, accommodation, restaurants, beach
Swiss Valley - dist.	29.3 km	399.8 km			pump near the crossroads (uncertain water quality)
Štítary - pond	30.7 km	401.2 km			shelter
On Buchan	32.6 km	403.1 km			turnoff - 600 m SW along an unmarked road PP Eagle's Nest , rock views of the Vranovská reservoir
Znojmo forest	35.9 km	406.4 km			turnoff - 600 m SW along an unmarked road PP Peter's rocks , rock views of the Vranovská reservoir
Bragging bay	37.4 km	407.9 km			modified spring 20 m W from the road (marked)
Braggart	39.1 km	409.6 km			village Braggart -accommodation, restaurant, bus stop
<small>Gambr reserve</small>	41.6 km	412.1 km			shelter
At the Old Sawmill	42.1 km	412.6 km			shelter
Bitov - center	42.8 km	413.3 km			village Bitov -accommodation, restaurants, groceries, bus stop
Bitov	43.3 km	413.8 km			gas station
shelter	43.9 km	414.4 km			shelter, lookout
Vranč - dec.	44.0 km	414.5 km			crossroads, 200 m NW of the village Vranč several guesthouses, restaurants, Rumburak lookout tower
At the Chapel	44.7 km	415.2 km			shelter
Bitov - castle	45.4 km	415.9 km			state castle Bitov (tours), view; The southern trail enters the PR At the smoldering rock
castle well	45.6 km	416.1 km			source
shelter	45.8 km	416.3 km			shelter, lookout
Lake of love	46.7 km	417.2 km			shelter
Badass	47.9 km	418.4 km			village Badass -inn, bus stop; 600 m Sold lime kiln
Kopka - game reserve	55.0 km	425.5 km			bus stop
shelter under Kopka	55.9 km	426.4 km			shelter
Dry rock - dist.	57.4 km	427.9 km			300 m SE PR Dry rock , view
Lubnice	59.7 km	430.2 km			village Lubnice , bus stop
Lubnice - chapel	60.2 km	430.7 km			The southern trail continues along an unmarked forest path
Dancovice	65.7 km	436.2 km			village Dancovice
Rainy	66.9 km	437.4 km			village Rainy , accommodation, food, bus stop
Županovice	69.7 km	440.2 km			village Županovice , bus stop
Bunker 36	70.7 km	441.2 km			600 m S from the road Bunker 36 possibility of accommodation (www.bunkering.cz)
Sandy	73.4 km	443.9 km			village Sandy -accommodation, restaurants, groceries, bus stop South trail enters PP Moravská Dyje <small>the yellow tourist sign through the Moravská Dyje valley has been cancelled. The path is through, partly along the cycle path</small>
Praying woman	75.0 km	445.5 km			village Praying woman , accommodation, bus stop
Genoa	77.9 km	448.4 km			village Genoa , accommodation, camping possible in the area of the Janovský dvůr center
Janovský Dvůr	77.9 km	448.4 km			Friendly place - Janovský Dvůr : camping, sleeping in rooms, charging small electronics, refreshments, possibly repairing minor defects or taking e.g. bicycles to a repair shop phone: 773203387, email: janovskydvor@gmail.com
spring	78.9 km	449.4 km			modified well 50 m W from the road
Janovské údolí castle	79.4 km	449.9 km			campsite, recreation area
At the Loucký mill	80.6 km	451.1 km			crossroads, Meadow mill 500 m NW (inaccessible)
Cloudy	83.4 km	453.9 km			village Cloudy , bus stop
Montserrat	84.4 km	454.9 km			place of pilgrimage Montserrat , shelter, views
Slavonice - nám.	89.3 km	459.8 km			city Slavonice -complete infrastructure
<small>Slavonice - near railway station</small>	89.7 km	460.2 km			railway station 200 m S
shelter	90.3 km	460.8 km			shelter
At Solitude	91.4 km	461.9 km			shelter, 500 m S camp (Pension Bejkův mlýn) South trail enters Czech Canada Nature Park
Gluttony (fish.)	93.1 km	463.6 km			shelter
Old Town under Landštejn	98.1 km	468.6 km			village Old Town under Landštejn -accommodation, restaurants, groceries, bus stop
Landštejn (born)	101.3 km	471.8 km			300 m S Landštejn Castle (entrance fee, views from the walkways), accommodation, restaurant, bus stop
Under Landštejn	101.6 km	472.1 km			well 30 m NW from the road
under Jelení vrch	104.6 km	475.1 km			shelter, 100 m S Museum of the Czechoslovak Fortifications
Monastery II	106.1 km	476.6 km			bus stop
Monastery	107.5 km	478.0 km			pilgrimage site, well The southern path continues to the crossroads Blanko - Ryb. marked in yellow Grasel's trail
New Bystrica	114.8 km	485.3 km			city New Bystrica , complete infrastructure
Blank	119.9 km	490.4 km			pond and reservation Blanko , boarding house; The southern trail enters the nature park Homolka-Vojřov
shelter	121.2 km	491.7 km			shelter
Parsley	123.8 km	494.3 km			hotel Peršlák , the stone of the republic
The northernmost point of Austria	124.2 km	494.7 km			100 m S the northernmost point of Austria The southern trail continues for the next 3 km along an unmarked forest road

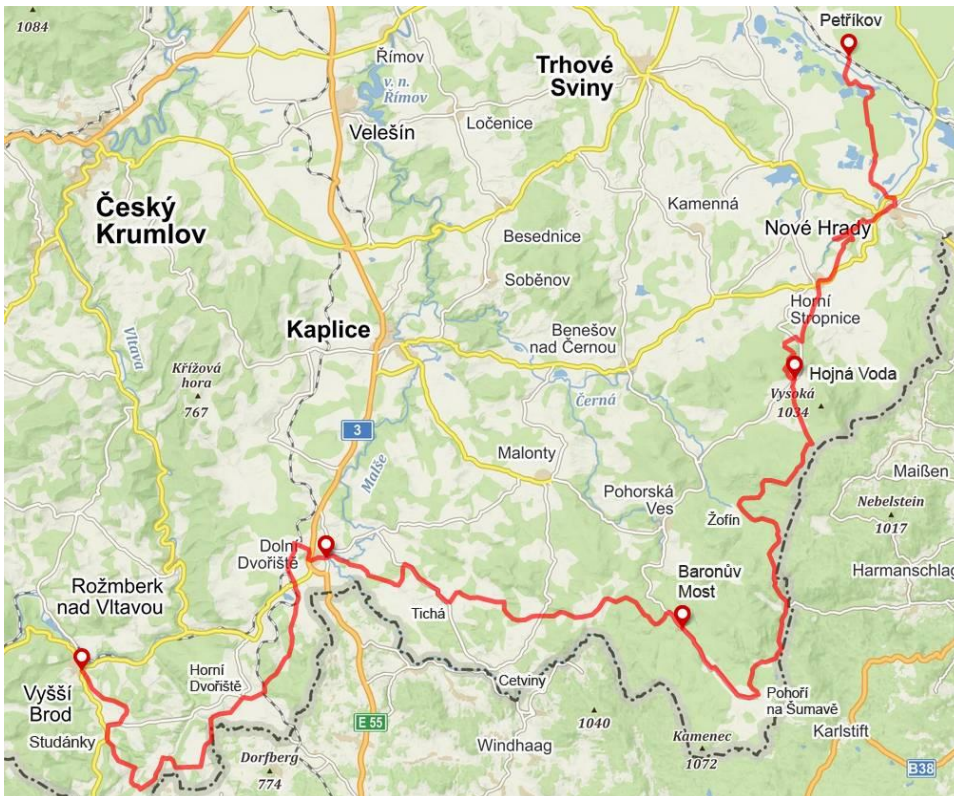
shelter	127.0 km	497.5 km	🏠	shelter
shelter	131.1 km	501.6 km	🏠	shelter
Stankov	133.2 km	503.7 km	🏠 🏠 🏠 🏠 🚶 🚶 🚶 🚶	village Stankov -accommodation, restaurant, several campsites nearby, bus stop
	133.9 km	504.4 km	🏠	campsite
On the Cottages (dec.)	136.0 km	506.5 km	🏠 🏠	Hejtmán pond -The southern trail then passes several guesthouses, campsites and campsites
Chlum u Třeboně - bus (start)	137.6 km	508.1 km	🏠 🏠 🚶 🚶 🚶 🚶	crossroads, groceries, bus stop
Chlum near Třeboň	138.3 km	508.8 km	🏠 🏠 🚶 🚶 🚶 🚶	village of Chlum u Třeboně - tourist infrastructure, bus stop End of the section of the Southern Trail through the Bohemian-Moravian Highlands



Place	Km section	Km total.	Mark	Place type	Location information
Chlum near Třeboň	0.0 km	508.8 km			village of Chlum u Třeboně - tourist infrastructure, bus stop Beginning of the section of the Southern Trail through Třeboňsko
Old Chancellor - fish. (dec.)	3.0 km	511.8 km			crossroads
Savoy	6.1 km	514.9 km			accommodation, restaurant
Magdalena	7.0 km	515.8 km			railway station, accommodation, restaurant
Třeboňská route - starting point	11.0 km	519.8 km			crossroads
Boron	21.0 km	529.8 km			Bor settlement, 600 m V pub, bus stop
Xerr - fish.	24.8 km	533.6 km			2.3 km SE on yellow NPR Red mud
Petřikov	28.2 km	537.0 km			village Petřikov -accommodation, restaurants, food, railway station End of the section of the Southern Trail through Třeboňsko

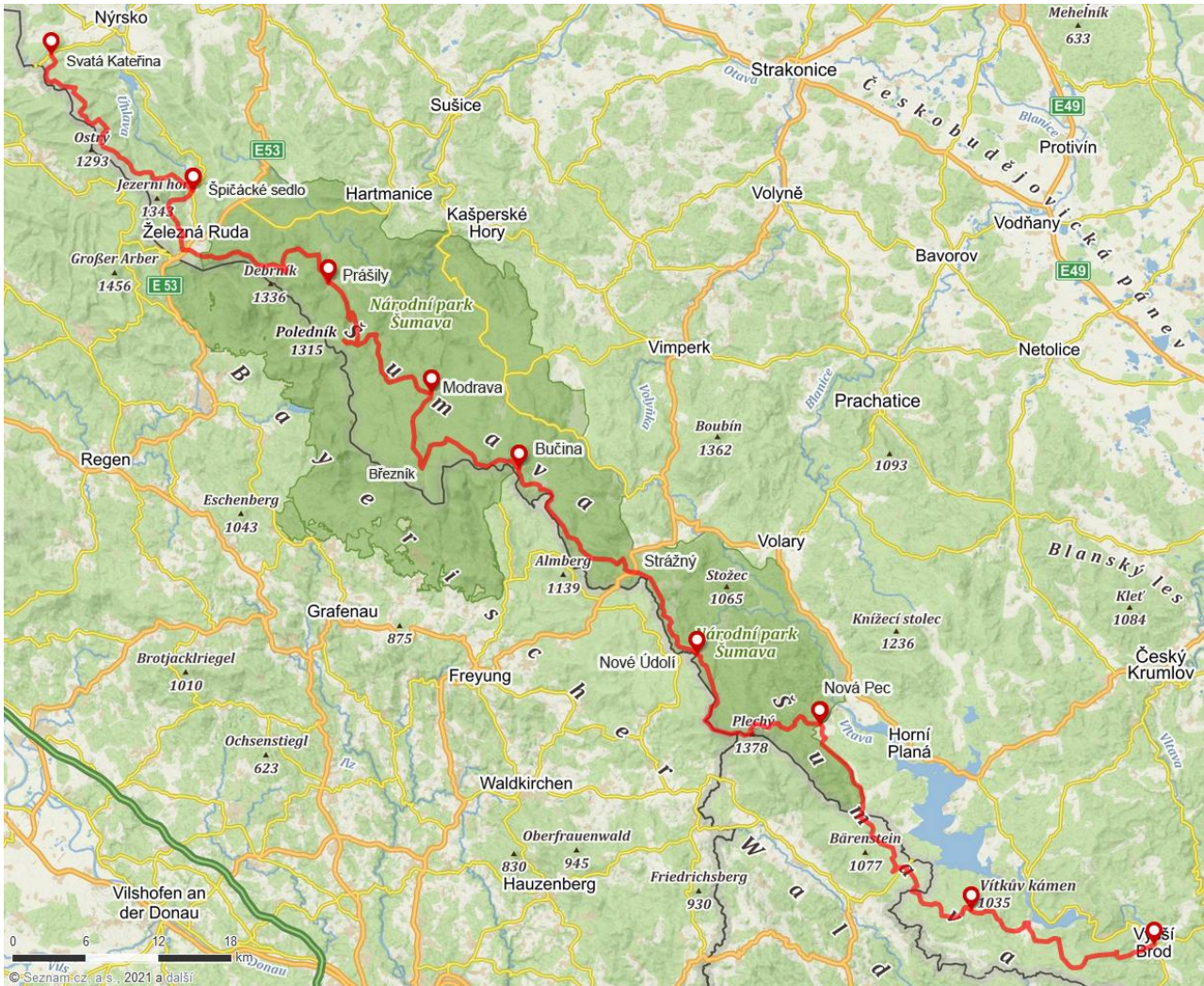


Place	Km section	Km total.	Mark	Place type	Location information
Petřikov	0.0 km	537.0 km	◆	🏠🚗	village Petřikov -accommodation, restaurants, food, railway station The beginning of the section of the Southern Trail through the Novohradské Mountains
New Castles	8.9 km	545.9 km	◆◆	🏠🚗🚶🚰	city New Castles -complete infrastructure, info center, museum South trail enters the Novohradské hora nature park
The valley near New Castles	9.6 km	546.6 km	◆◆	🏠🚶🚰	emergency shelter, shelter; The southern trail enters the NPP Terčino údolí
At Hamr	10.3 km	547.3 km	◆◆	🏠🚶	restaurant, guesthouse
At Láznice	10.9 km	547.9 km	◆◆	🏠🚶	restaurant, guest house; The southern trail then passes through Target valley along the nature trail (alternatively directly along the red road)
At the rest stop	13.4 km	550.4 km	◆◆	🚶	connection to the red tourist sign
Upper Ceiling	16.2 km	553.2 km	◆◆	🏠🚶🚗	village Upper Ceiling -basic infrastructure, accommodation, food, bus stop
Good water	19.3 km	556.3 km	◆◆	🏠🚶🚰	place of pilgrimage Good water , abundant spring, refreshments, accommodation, bus stop
Kraví hora (953 m)	21.4 km	558.4 km	◆◆	🏠🚶	top Cow mountains , observation tower, shelter
Abundant Water (receipt)	22.6 km	559.6 km	◆◆	🏠🚶	500 m NE of the village center (accommodation, restaurant, bus stop)
Novohutská cesta	24.7 km	561.7 km	◆◆	🚶	crossroad - the South trail continues along unmarked forest paths
Zlata Ktiš	29.8 km	566.8 km	◆◆	🏠🚶	400 m to the pond Zlata Ktiš , shed
Žofín	31.3 km	568.3 km	◆◆	🏠🚶	Lesovna Žofín -accommodation and restaurants The southern trail then continues along the unmarked path along the border NPR Žofín Forest
the former Silver Smelter	37.1 km	574.1 km	◆◆	🏠🚶	defunct village Silver Smelters , shelter, tourist border crossing The South trail continues along the marked cycle path EV13
shelter Under Janský vrchem	39.4 km	576.4 km	◆◆	🏠	shelter
Mountains in Šumava	42.6 km	579.6 km	◆◆	🏠	mountain settlement Mountains in Šumava , a ruined church Virgin Mary alternative turn after the green sign to Alum (3.3 km)
Mountain pond	44.7 km	581.7 km	◆◆	🏠	shelter
Baron's Bridge	47.0 km	584.0 km	◆◆	🏠🚶	guesthouse and restaurant Baron's Bridge
Dry road	47.9 km	584.9 km	◆◆	🚶	Crossroads - The southern trail continues along unmarked forest roads and enters the reserve Upper Malša
Upper Gain	51.6 km	588.6 km	◆◆	🚶	defunct village Upper Gain , connection to the red tourist sign
crossroads	54.5 km	591.5 km	◆◆	🚶	pension Jelení vyhlídka 300 m SE
Genoa Village	55.5 km	592.5 km	◆◆	🏠🚶	farm Janova Ves -refreshments, accommodation, possibility of camping
Silent	59.9 km	596.9 km	◆◆	🏠🚶	village Silent -reconstructed fortress tower, bus stop
At the Holy Stone	62.6 km	599.6 km	◆◆	🏠🚶	300 m W pilgrimage church of P. Marie Sněžné , well, accommodation, bus stop
Dolní Dvořiště	67.3 km	604.3 km	◆◆	🏠🚶	village Lower Dvoriste -accommodation, restaurants, groceries, bus stop
Trojans	69.4 km	606.4 km	◆◆	🚶	crossroads
Pond	70.9 km	607.9 km	◆◆	🚶	railway station
Upper Dvořiště	77.4 km	614.4 km	◆◆	🚶	village Upper Dvoriste -food, restaurant, bus stop South trail enters the nature park Upper Vyšebrodsko
Radvanov (ob.)	85.5 km	622.5 km	◆◆	🚶	crossroads, 2.3 km S on yellow The southernmost point of the Czech Republic
Boršíkovský stream	85.9 km	622.9 km	◆◆	🏠	shelter
Student girls	88.9 km	625.9 km	◆◆	🏠🚶	village Student girls -restaurant, bus stop, gas station
Studánecký fish.	89.7 km	626.7 km	◆◆	🚶	crossroads
Vyšší Brod	93.2 km	630.2 km	◆◆	🏠🚶	village Vyšší Brod -complete infrastructure, info center, Cistercian monastery End of the section of the Southern Trail through the Novohradské Mountains

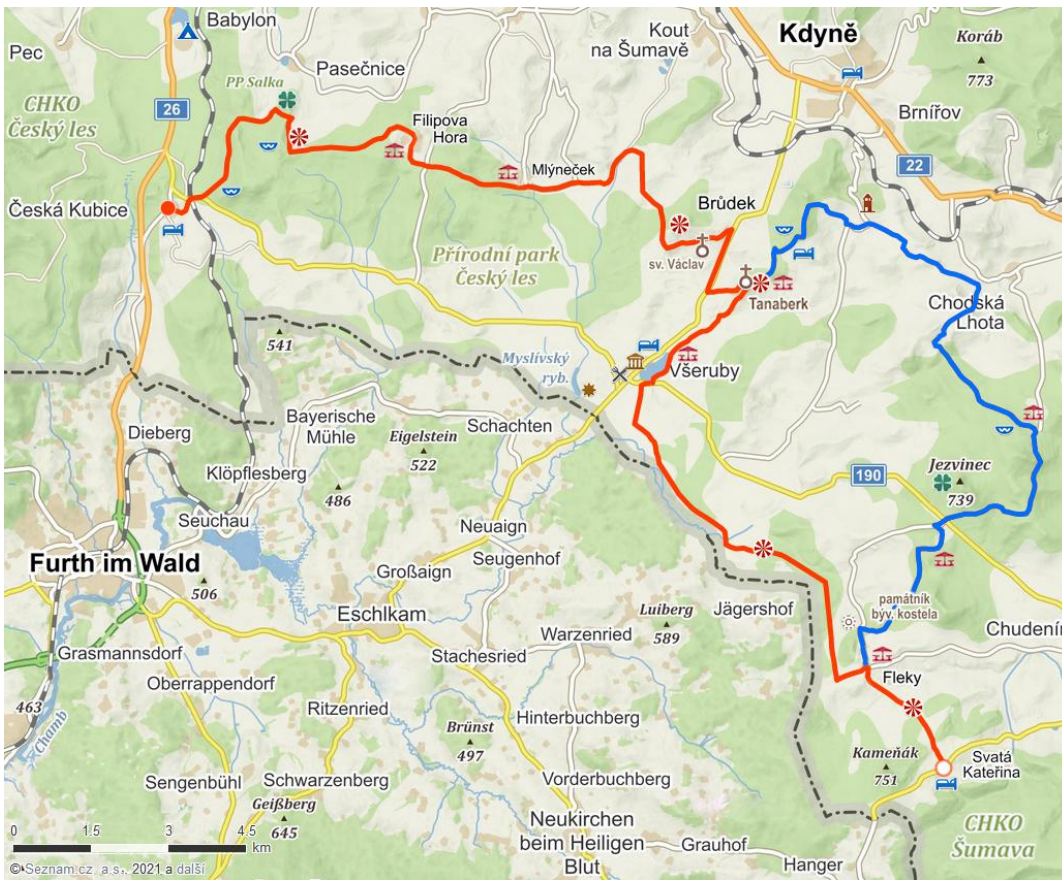


Place	Km section	Km total.	Mark	Place type	Location information
Vysší Brod	0.0 km	630.2 km			village Vysší Brod - complete infrastructure, info center, Cistercian monastery Beginning of the section of the Southern Trail through Šumava
Maria Rast am Stein	1.7 km	631.9 km			place of pilgrimage Maria Rast am Stein , views, resting place
Under Martinkovský vrch	2.5 km	632.7 km			crossroads, 800 m NE on the yellow road waterfalls of St. Wolfgang
Vlystilka (dissolved)	4.6 km	634.8 km			150 m NE to the red peak The flower girl , rocky views
Kapličky peatland	8.8 km	639.0 km			shed, PR Selenišťe Kapličky
Chapels	9.7 km	639.9 km			shelter Alternatively, it is possible to continue closer to the border to Pasečná - friendly place Penzion Dobik
Front Exhaust	16.9 km	647.1 km			village Front Exhaust - accommodation, restaurants, groceries, bus stop
Coal pit	21.3 km	651.5 km			shelter
St. Thomas natural monument	22.6 km	652.8 km			PP St. Thomas
Saint Thomas	23.6 km	653.8 km			settlement Saint Thomas , accommodation, restaurants; 500 m SVítk's Castle (refreshments, views)
Pink Way (dec.)	27.9 km	658.1 km			crossroads
At Koranda	29.2 km	659.4 km			crossroads, shed
Iglbach-Ježová (CZ/A)	31.0 km	661.2 km			crossroad, shelter, South trail enters the territory of Austria
Schrollenbach Schleuse	25.7 km	655.9 km			floodgate Schrollenbach Schleuse , resting place
Sonnenwald	42.7 km	672.9 km			refreshments, museum; 1.7 km SWMoldaublick observation tower
Pestřice - Sonnenwald (CZ/A)	43.2 km	673.4 km			The southern trail enters the territory of the Czech Republic
Rear Zvonková (dec.)	44.5 km	674.7 km			crossroad - alternatively you can continue following the red sign through Smrčina (seasonal closure) shelter 400 m NE. The southern trail enters the NP Šumava
Zadní Zvonková - pension Marie	45.2 km	675.4 km			boarding house, restaurant
It flaps	51.0 km	681.2 km			shelter, the South trail continues through the meadows to Nová Peca - Láz (accommodation), alternatively you can continue following the blue sign
Nová Pec - Spa	53.1 km	683.3 km			settlement Lie - accommodation, restaurant, bus stop
Empire	56.9 km	687.1 km			seasonal kiosk, resting place
Lake Trail (start)	58.1 km	688.3 km			emergency shelter Under Plešný jezerem
Bald Lake	59.8 km	690.0 km			shelter, resting place
source	60.5 km	690.7 km			the source of the Empire
monument to A. Stifter	60.9 km	691.1 km			monument to A. Stifter , prospect
Plých (1378 m)	61.7 km	691.9 km			top Pleché , views
Tristočnick (1302 m)	66.3 km	696.5 km			top Three-seater , tourist hut (D), accommodation, restaurant, views 400 m S peak Hochstain (views, chapel)
Three way	68.4 km	698.6 km			shelter, well
Rosenauer monument	69.5 km	699.7 km			crossroads, 50 m WRosenauer monument and the remains of the Rosenauer Reservoir, a resting place
New Valley (dec.)	72.8 km	703.0 km			crossroads, 200 m NE emergency shelter Nové údolí
New Valley	73.2 km	703.4 km			settlement New Valley - accommodation, refreshments, source of drinking water, railway station
Beautiful mountain	77.7 km	707.9 km			shelter
Lower Cazov	81.8 km	712.0 km			The southern trail passes through a quiet area Guard marsh - seasonal closure 15.3.-31.5.
Guard - On the Chapel	85.6 km	715.8 km			emergency shelter Strážný 1.2 km NE of the village Guard - accommodation, restaurant, bus stop
Ždárek	93.1 km	723.3 km			shelter
Princely Plains	98.1 km	728.3 km			shelter
Knížecí Pláně - r.	98.4 km	728.6 km			800 m NE on blue Hajenka Knížecí Pláně (accommodation, restaurant)
Beech tree	101.2 km	731.4 km			former municipality Beech tree - Hotel Alpská vyhlídka (accommodation, restaurant) 400 m NE Bučina emergency shelter , bus stop
At the source of the Vitava	104.1 km	734.3 km			300 m NW The source of the Vitava (shed, spring)
March (dec.)	113.1 km	743.3 km			shelter, views
Březník - a former woodshed	113.5 km	743.7 km			summer info center, kiosk and exhibition by Karel Klostermann, well
under Modravská hora	118.5 km	748.7 km			shelter
blue	120.4 km	750.6 km			village blue - accommodation, restaurants, groceries, bus stop
Modrava - emergency shelter	120.8 km	751.0 km			emergency shelter Modrava
Dark stream	126.0 km	756.2 km			resting place, alternatively you can continue along the red route (seasonal closure)
Behind Oblík (obd.)	127.9 km	758.1 km			top Shape 800 m V after the blue marker (viewpoints)
Meridian (1315 m)	133.1 km	763.3 km			top Meridian - shelter, emergency shelter, seasonal observation tower, kiosk and info center
Foxholes (dec.)	137.4 km	767.6 km			shelter 100 m S of the crossroads
Lake stream	138.1 km	768.3 km			shelter
They were dusty	142.6 km	772.8 km			village They were dusty - accommodation, restaurants, groceries, bus stop Alternatively, you can continue to Lake Laka following the red sign (seasonal closure)
former Hůrka	148.8 km	779.0 km			shed, emergency shelter
Lake Laka	157.0 km	787.2 km			resting place
Under Polom	153.4 km	783.6 km			shelter
Železná Ruda - Debrník	159.2 km	789.4 km			crossroads, resting place; 1.5 km Siron ore (complete infrastructure)
Železná Ruda - Elizabeth	160.3 km	790.5 km			shelter
spring	164.4 km	794.6 km			modified well
shelter	164.6 km	794.8 km			shelter
Devil's Lake	165.6 km	795.8 km			shed, NPR Black and Devil's Lake
Devil's Lake - dist.	165.8 km	796.0 km			The southern trail continues to Špičácké sedlo (accommodation), alternatively you can follow the red trail through Rozvodí
Peak saddle	167.9 km	798.1 km			Špičácké sedlo - accommodation, restaurant, bus stop
Lake Road	169.0 km	799.2 km			shelter
Lake Road	169.4 km	799.6 km			shelter
The fountain of freedom	169.8 km	800.0 km			spring (uncertain water quality)
Black Lake	171.5 km	801.7 km			NPR Black and Devil's Lake , shed, seasonal kiosk
shelter	173.7 km	803.9 km			shelter
White tear	175.2 km	805.4 km			NPR White Street , shelter, lookout
Country man	177.0 km	807.2 km			important crossroads, shelter, lookout 2.6 km to the blue peak Sharp (touristic cottage, views)
Donkey well	177.3 km	807.5 km			modified spring (uncertain water quality)
shelter	183.4 km	813.6 km			shelter

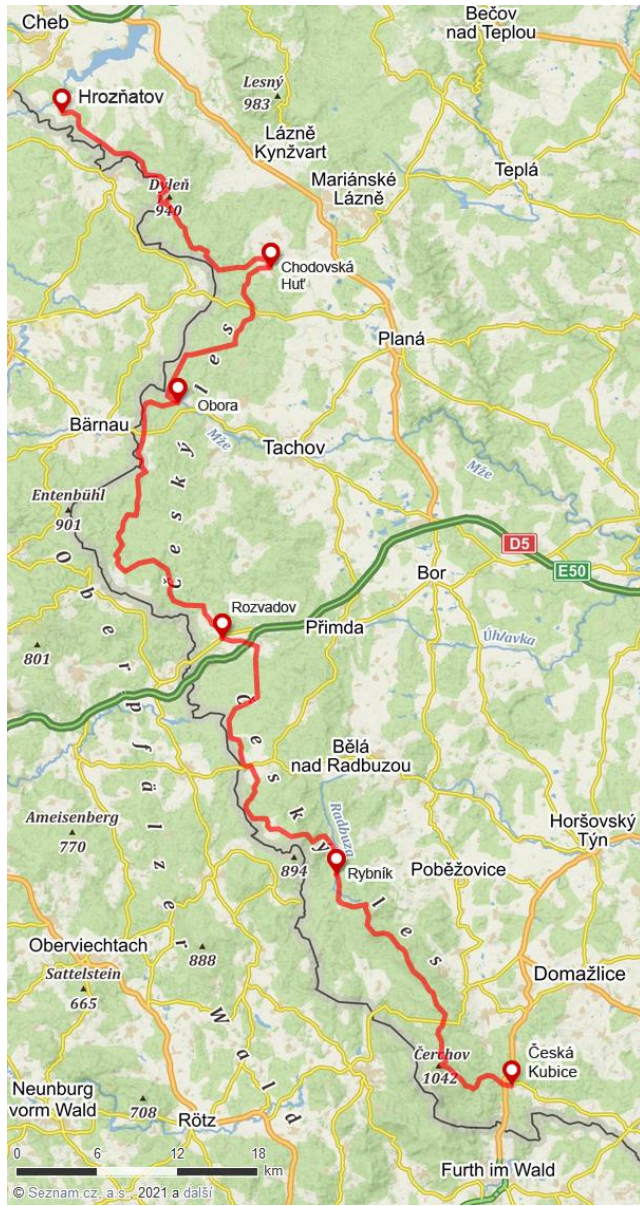
Back Cottages	186.2 km	816.4 km		PP Královský hvozď, former municipality Back Cottages, 200 m SE shelter with fireplace, alternatively you can descend following the blue sign to Nýrsko
Saint Catherine	191.7 km	821.9 km		village Saint Catherine-accommodation, restaurant, bus stop, 300 m NE gas station End of the section of the Southern Trail through Šumava



Place	Km section	Km total	Mark	Place type	Location information
Saint Catherine	0.0 km	821.9 km	◆	🏠 🍴 🚌	village Saint Catherine -accommodation, restaurant, bus stop The beginning of the section of the Southern Trail through the Všerubská vrchovina
Front Spots	2.6 km	824.5 km	◆	🏠 🍴 🚌	village Front Spots , shed, bus stop 800 m S after the red marker, a monument to the demolished church and a place of pilgrimage Red Wood
crossroads	3.3 km	825.2 km	◆	🛣️	The southern trail continues along an unmarked old signal road
All-rounders	11.2 km	833.1 km	◆	🏠 🍴 🚌	village All-rounders -accommodation, restaurants, groceries, bus stop
Všerubský pond	12.0 km	833.9 km	◆	🏠	shelter
Tanaberk	14.2 km	836.1 km	◆	🏠 🍴 🚌	Pilgrimage Church of St. Anne , shelter (possibility of bivouac), viewpoint
Brůdek	16.5 km	838.4 km	◆	🏠 🍴 🚌	village Brůdek -bus stop The southern trail enters the nature park Czech forest
Brůdek - church	16.8 km	838.7 km	◆	🏠	Pilgrimage Church of St. Wenceslas
At Štítovek - dept.	21.5 km	843.4 km	◆	🏠	bus stop
Grinder	22.5 km	844.4 km	◆	🏠 🍴 🚌	village Grinder -shelter, bus stop
Philip's Hill	25.2 km	847.1 km	◆	🏠 🍴 🚌	village Philip's Hill -shelter, bus stop
Salka	29.1 km	851.0 km	◆	🏠 🍴 🚌	PP Salka -former tunnel
Česká Kubice - to railway station	32.1 km	854.0 km	◆	🏠 🍴 🚌	400 m S railway station
Czech Kubice	32.5 km	854.4 km	◆	🏠 🍴 🚌	village Czech Kubice -accommodation, restaurants, food, bus stop End of the section of the Southern Trail through the Všerubská vrchovina



Place	Km section	Km total	Mark	Place type	Location information
Czech Kubice	0.0 km	854.4 km			village Czech Kubice -accommodation, restaurants, food, bus stop Beginning of the section of the Southern Trail through the Český les
Česká Kubice - dist.	0.8 km	855.2 km			The southern trail enters the PLA Bohemian Forest
In streams	1.4 km	855.8 km			modified well
Green hut	2.7 km	857.1 km			crossroads, hunting lodge (not accessible), sitting area, abundant spring near the lodge
Czech well girl	3.8 km	858.2 km			modified well, sitting area The southern trail enters the NPR Čerchovské hvozdy
Čerchov (1042 m)	7.2 km	861.6 km			Čerchov peak , Kurz lookout tower, refreshments, planned shelter
Under Čerchov - start	8.8 km	863.2 km			shelter
shelter	9.8 km	864.2 km			shelter
Capartice	11.6 km	866.0 km			village Capartice -accommodation, restaurant, bus stop
Under Haltrava	14.9 km	869.3 km			shelter
Škramanka (888 m)	17.5 km	871.9 km			shelter
Little Rock (dec.)	19.5 km	873.9 km			200 m NE two wells
Vranovské saddle	20.3 km	874.7 km			shelter
Old Herstein	21.3 km	875.7 km			ruin and nature reserve Old Herstein , views
elevation 795 m	22.2 km	876.6 km			300 m NE modified spring
Fox houses	24.0 km	878.4 km			shelter
spring of Radbuza	24.3 km	878.7 km			400 m Sspring of Radbuza (spring, shelter, possible bivouac)
shelter	25.1 km	879.5 km			shelter
Envy	25.9 km	880.3 km			settlement Envy -accommodation, bus stop
Pond	28.5 km	882.9 km			village Pond -accommodation, restaurant, bus stop
Above Mostek	31.9 km	886.3 km			shelter
under the Little Bell	34.1 km	888.5 km			shelter
Pleš - former village	36.6 km	891.0 km			former municipality Ball -restaurant, accommodation
Frančina Hut'	39.7 km	894.1 km			100 m east of the road, a modified well
Železná - dist.	44.1 km	898.5 km			restaurant, gas station, groceries, shelter
Rybničná	49.5 km	903.9 km			shelter
Diana reservation	50.2 km	904.6 km			200 m SPR Diana
Castle Diana	51.3 km	905.7 km			Castle Diana (inaccessible) 200 m S of the road
St. Catherine - dec.	55.3 km	909.7 km			300 m in the village Saint Catherine (accommodations)
St. Catherine - take off to a friendly place	55.3 km	909.7 km			Friendly place Vladka Kořínková , Přimda (6 km from the route) accommodation, transportation, mobile phone charging, food, shopping, event and hot food and drink, kind and helpful behavior. Borská ul. 244, Přimda, phone: 728155166, email: vladisa@seznam.cz
Rozvadov	58.1 km	912.5 km			village Rozvadov -accommodation, restaurants, groceries, bus stop
New Houses	61.5 km	915.9 km			restaurant and guesthouse Hubert, 100 m W monument to the cutting of the iron curtain
The Old Prince's Smelt	69.2 km	923.6 km			bus stop
Huťský pond	73.3 km	927.7 km			shelter
Islet (300 m before the fork in the road)	76.6 km	931.0 km			100 m N from the road, a modified well
former Pavlův Studenec	83.5 km	937.9 km			600 m W Studenecký vrch - shelter (on the German side)
Pavlův Studenec (monument)	83.8 km	938.2 km			700 m from the gas station
Under Kočičí vrch	87.1 km	941.5 km			The southern path turns to the accommodation (you can continue straight on the red path)
Goal	88.2 km	942.6 km			shelter
Goal (dec.)	88.7 km	943.1 km			From the edge of the settlement Goal -several guesthouses, bus stop in the vicinity
In the Gardens (dec.)	98.6 km	953.0 km			shelter
Broumov	100.5 km	954.9 km			500 m to the center of the village Broumov -accommodation, restaurant, gas station, bus stop
The Pacific Way	103.0 km	957.4 km			Josefinka well by the way
crossroads	103.8 km	958.2 km			The southern path turns to the accommodation (you can continue straight on the red path)
Chodovská Hut'	105.5 km	959.9 km			village Chodovská Hut' -accommodation, restaurant, bus stop Friendly place Paradise School / Kozadoma Farm -for pilgrims exceptional accommodation for 1 night, during the season you can also get food and drink.
Planská Hut'	106.2 km	960.6 km			bus stop
above Cajetan	107.9 km	962.3 km			well by the way
Kajetán pond	108.2 km	962.6 km			resting place
shelter	112.2 km	966.6 km			shelter
Moor	113.0 km	967.4 km			Janovského spring (marked as non-potable), shelter 80 m NW from the crossroads,
Shaft	113.7 km	968.1 km			crossroads, the South Trail continues along the educational trail " Moor "
Dyleň (940 m)	118.6 km	973.0 km			top Palm tree , shelter NE of summit, limited views
Garnet well	119.7 km	974.1 km			spring by the way (uncertain), 200 m S The center of Europe
shelter	124.0 km	978.4 km			shelter
Kyselecký Hamr (dec.)	125.8 km	980.2 km			shelter, 400 m NE on yellow Kyselecký spring (abundant source of mineral water, seating)
Clearing (dec.)	127.0 km	981.4 km			900 m SNPP Železná Hůrka
Maria Loreto	132.0 km	986.4 km			pilgrimage site Maria Loreto
Old Hrozňatov	132.7 km	987.1 km			village Old Hrozňatov -accommodation, restaurant, bus stop End of the section of the Southern Trail through the Český les



Place	Km section	Km total	Mark	Place type	Location information
Old Hrozňatov	0.0 km	987.1 km	🏠	🏠 🚗	village Old Hrozňatov -accommodation, restaurant, bus stop The beginning of the section of the Southern Trail through Smrčiny and the Chebská panev
Slapany	3.8 km	990.9 km	🏠	🏠	shelter at the tourist border crossing
Green Mountain (637 m)	12.6 km	999.7 km	🏠	🏠 🚰 🏔️	Bismarck Lookout Tower , resting place, below the top of the well (non-potable water) 3.8 km N to the yellow caravan park
Cheb - Skalka	16.4 km	1003.5 km	🏠	🏠	railway station
Cheb - Skalka dam (opening)	17.1 km	1004.2 km	🚰	🚰 🏠 🚗	1.9 km W center of Cheb , all infrastructure, railway station
A cinder	17.8 km	1004.9 km	🚰	🚰	50 m NE from the road two springs
Hotel Stein	18.9 km	1006.0 km	🏠	🏠 🚗	accommodation, restaurant
Chamber Court	20.4 km	1007.5 km	🏠	🏠 🚗	accommodation, restaurant, bus stop
Komorní Hůrka	20.8 km	1007.9 km	🏠	🏠 🚗	NPP Komorní Hůrka , shed
Franzensbad	23.6 km	1010.7 km	🏠	🏠 🚗	city Franzensbad -complete infrastructure
Glauber II	24.5 km	1011.6 km	🚰	🚰	mineral stream
ATC Jadran	25.3 km	1012.4 km	🏠	🏠 🚗	ATC Jadran campsite, kiosk
America (fish.)	26.4 km	1013.5 km	🏠	🏠 🚗	PR America , observation tower
Upper Rybarna	27.1 km	1014.2 km	🏠	🏠	shelter
Lužná	27.6 km	1014.7 km	🏠	🏠	bus stop
A spur	30.8 km	1017.9 km	🏠	🏠 🚰 🚗	root Seeberg (entrance), in the village of Ostroh , accommodation, restaurant, 300 m from two wells
Hazlov	33.9 km	1021.0 km	🏠	🏠 🚗	village Hazlov -accommodation, restaurant, bus stop, train station
Sheepfold	35.1 km	1022.2 km	🏠	🏠	restaurant
Dolní Ovčín - fish. (dec.)	35.5 km	1022.6 km	🏠	🏠	crossroads, the South Trail continues parallel to the North Trail
Goethe's Rocks	38.6 km	1025.7 km	🏠	🏠	PP Goethe's rock garden
Heaven	42.4 km	1029.5 km	🏠	🏠	bus stop
I - sorry. St.	45.5 km	1032.6 km	🏠	🏠	train station
I - info center	47.3 km	1034.4 km	🏠	🏠 🚗	city Me -information center, museums, all infrastructure. Info: 777 468 233
Camp Pod Rozhlednou	48.8 km	1035.9 km	🏠	🏠 🚗	Camp Pod Rozhlednou, you can also sleep in cabins, typical or Mongolian yurts. Tel. 725 962 058
Grove (758 m)	49.3 km	1036.4 km	🏠	🏠	Lookout Háj (Bismarck Lookout), the highest peak in the Czech part of Smrčín. open April-October, free entry, 777 468 233
Under the castle	53.3 km	1040.4 km	🏠	🏠	Castle and chateau Neuberg -the westernmost castle of the Czech Republic, observation tower. Keys to the tower at the municipal office, phone 736 420 220
Under the castle	56.3 km	1043.4 km	🏠	🏠	railway station Podhradí
Beautiful	58.8 km	1045.9 km	🏠	🏠 🚗	accommodation Sokolovna Krásná , possibility of camping, restaurant. Contact: sokolovna@obeckrasna.cz, http://sokolovna.obeckrasna.cz
Shields	60.1 km	1047.2 km	🏠	🏠	Štítary railway station
The cozy house of Štítary	60.2 km	1047.3 km	🏠	🏠	tourist shelter - free use, sleeping bag required. Keys can be picked up in the neighboring house, tel. 608 650 604
The westernmost point of the Czech Republic	65.3 km	1052.4 km	🏠	🏠	the extreme point of the Via Czechia trails, a tourist shelter with a sleeping loft (possibility of a bivouac) End of the section of the Southern Trail through Smrčiny and the Chebská panev

