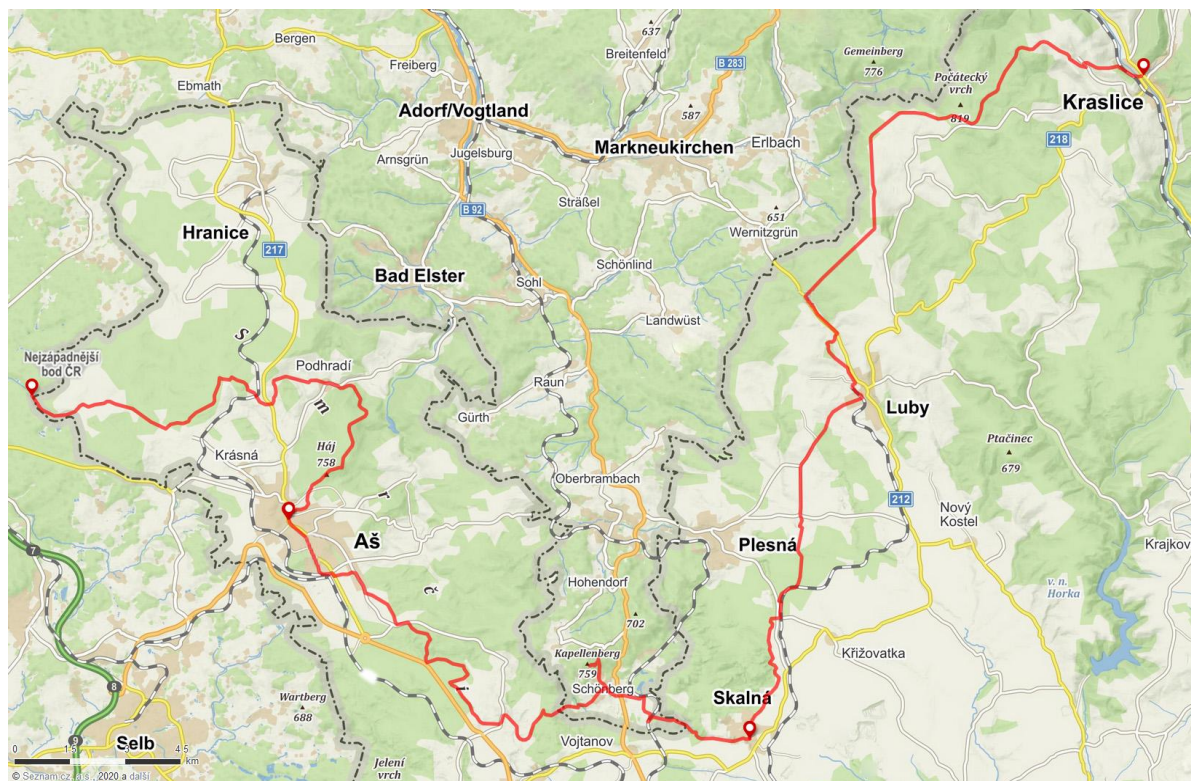




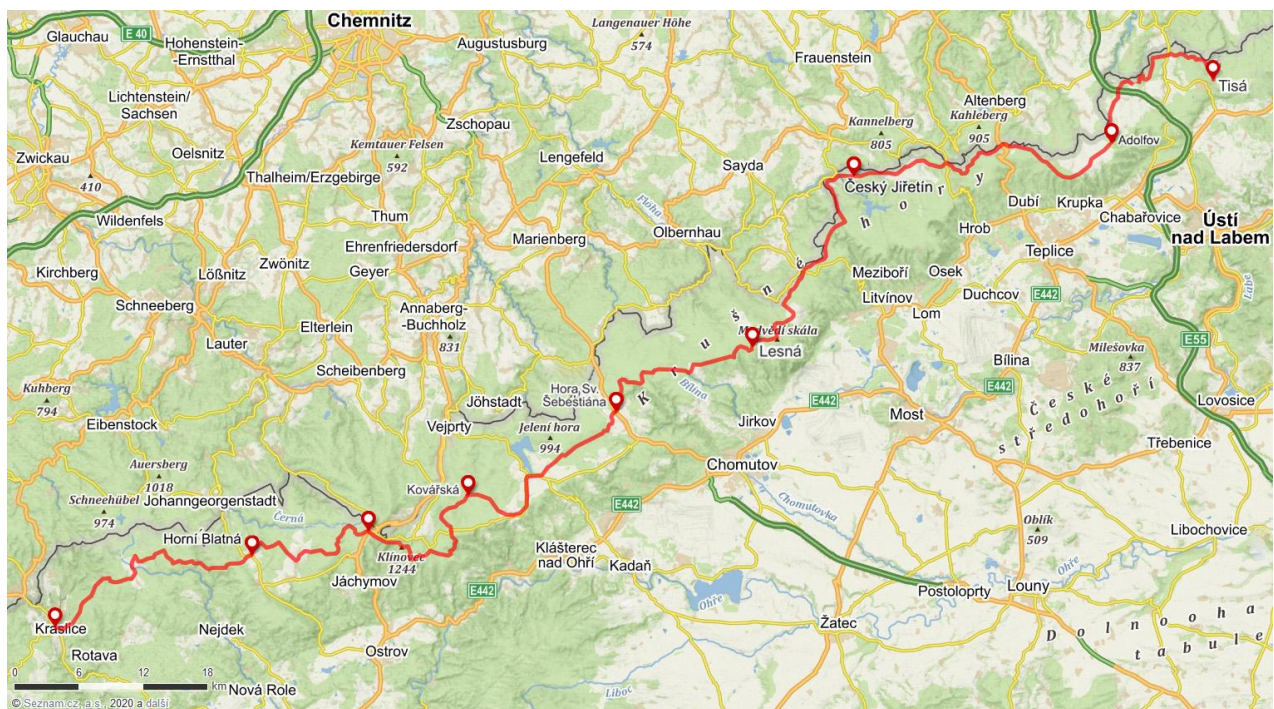
Itinerary Via Czechia - Northern Trail: Smrčiny













































































































































Place	Km section	Km total	Mark	Place type	Location information
The westernmost point of the Czech Republic	0.0 km	0.0 km			the extreme point of the Via Czechia trails, a tourist shelter with a sleeping loft (possibility of a bivouac) the beginning of the Northern Via Czechia trail
The cozy house of Štítara	5.1 km	5.1 km			Friendly place - Štítary tourist shelter -free use, sleeping bag required. Keys can be picked up in the neighboring house, tel. 608 650 604
Shields	5.2 km	5.2 km			Štítary railway station
Beautiful	6.4 km	6.4 km			accommodation Sokolovna Krásná, possibility of camping, restaurant. Contact: sokolovna@obeckrasna.cz, http://sokolovna.obeckrasna.cz/
Under the castle	9.1 km	9.1 km			railway station Podhradí
Under the castle	12.2 km	12.2 km			Castle and chateau Neuberg -the westernmost castle of the Czech Republic, observation tower. Keys to the tower at the municipal office, phone 736 420 220
Grove (758 m)	16.0 km	16.0 km			Lookout tower Grove (Bismarck lookout tower), the highest peak of the Czech part of Smrčiny. open April-October, free entry, 777 468 233
Camp Pod Rozhlednou	16.2 km	16.2 km			Camp Pod Rozhlednou, you can also sleep in cabins, typical or Mongolian yurts. Tel. 725 962 058, http://www.lesy-as.cz/kat36.html
Me	18.1 km	18.1 km			Me -information center, museums, all infrastructure. Info: 777 468 233
Ah, the train station	20.1 km	20.1 km			Friendly place - Information center Aš
Goethe's Rock	26.9 km	26.9 km			railway station Aš
State border	31.4 km	31.4 km			natural monument Goethe's Rock , protected area
Kapellenberg (759 m)	34.7 km	34.7 km			The northern trail enters the territory of Germany
Spring Kyselka	39.1 km	39.1 km			lookout tower
State border	39.4 km	39.4 km			tourist shelter and mineral spring, possibility of bivouac
Rocky, crossroads	41.2 km	41.2 km			The northern trail enters the territory of the Czech Republic
Big Luh	45.1 km	45.1 km			the town of Skalná, the castle Wildstein (museum, accommodation) www.wildstein.cz , shops, restaurants, guesthouses
Slasher	48.7 km	48.7 km			Friendly place - Vildštejn Castle : Possibility of accommodation in a cheaper option in the local prison. (Just a project in preparation). For other services, we will provide all pilgrims along the Via Czechia with a 10% discount on meals and accommodation in a classic apartment.
Luby, sorry, st., center	53.0 km	53.0 km			railway station
					educational trail, Jewish cemetery
					village center, tourist infrastructure, museum
					Friendly place - Restaurant U kostele -In addition to food and drink, we also provide pilgrims with free water, and we also have bottled water for a symbolic price. You can charge your phone, tablet or anything else, dry off, rest... We will advise you on places to see and the best places to go, and in the future we are planning even more services that will be free or for a symbolic contribution.
High Stone (774 m)	60.2 km	60.2 km			rocky peak, viewpoint, natural monument
Easter egg	71.9 km	71.9 km			the town of Kraslice, railway station, info center, complete infrastructure

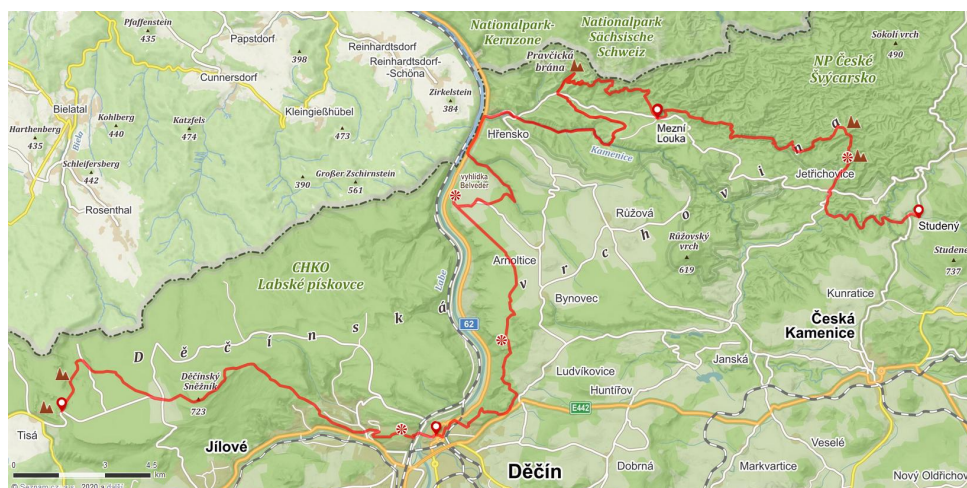


Place	Km section	Km total	Mark	Place type	Location information
Easter egg	0.0 km	71.9 km			city Easter egg , railway station, info center, complete infrastructure
Fischer's well	6.4 km	78.3 km			drinking water (modified well), shed
Špičák (991 m), section	7.5 km	79.4 km			the highest peak of Kraslicka, view, shelter
Overhaul	12.0 km	83.9 km			village Overhaul , restaurant, accommodation option, shelter, bus stop
Zuzifka's refrigerator, Přebuz	12.1 km	84.0 km			Friendly place-self-service refreshments Zuzifka refrigerator
Rolava - distr.	13.7 km	85.6 km			alternatively you can continue via Sauersack and Deer
Rolava valley	14.1 km	86.0 km			shelter Rolavský vrch 800 m N from the path (on the red tourist sign)
former Cottages	16.2 km	88.1 km			Chaloupky shelter, possibility of bivouac
Jelení vrch crossroads	17.7 km	89.6 km			turn to the settlement Deer (1.7 km) with the possibility of refreshments and accommodation
shelter near Horní Blatná	25.2 km	97.1 km			shelter, possibility of bivouac
Horní Blatná	27.2 km	99.1 km			city Horní Blatná , info center, museum, complete infrastructure
Blatenský vrch (1043 m)	28.9 km	100.8 km			observation tower (open all year round), shelter, kiosk with refreshments
Delusional	30.9 km	102.8 km			shelter at the former Bludná
The red pit	32.2 km	104.1 km			refreshment The red pit , shed
Schnep's pinkie	34.2 km	106.1 km			shelter, 300 m west cozy house "Uhlákovo" - overnight stay possible not far from the entrance to the gallery Mauritius (tours), info on 608 205 940, http://www.dulmauritus.cz
Refreshment Maringotka	35.0 km	106.9 km			seasonal kiosk, shed, charging point for electric bikes Friendly place -discounts for pilgrims on Via Czechia 15% on everything
Swamps	36.4 km	108.3 km			shelter
Božidarský Špičák (b.	39.7 km	111.6 km			shed (2 other sheds nearby), nature reserve Božidar bog
God's gift	44.9 km	116.8 km			city God's gift , info center, museum, complete infrastructure
Unrest	46.7 km	118.6 km			shelter "Nad Neklidem" 300m north of the road, nearby decorated border stone Wappenstein
Klínovec (1244 m)	49.0 km	120.9 km			the highest peak of the Ore Mountains; observation tower (open all year round, entrance fee), cable car, accommodation, restaurant, 700m NW shelter
well Traverz	50.1 km	122.0 km			the well is occasionally maintained, drinking water. Close to shelters, possibility of bivouac
Poacher's Ravine	51.8 km	123.7 km			shelter, possibility of bivouac
under Melušina	53.8 km	125.7 km			shelter 300m W from the top of Meluzín, possibility of bivouac. from there a possible exit to Melusine (unmarked footpath)
Under Křížová hora	56.2 km	128.1 km			shelter
Under Křížová hora	56.9 km	128.8 km			spring brought out of the slope right next to the forest road
In the Empire	58.5 km	130.4 km			shelter
Under High Cutting	59.2 km	131.1 km			The northern trail continues straight to Kovářská. 2 km west extinct settlement Königsmühle , sleeping in a ruined mill, https://konigsmuhle.cz/
Limestone near Loučná pod Klínovcem	61.4 km	133.3 km			limestone torso from the first half of the 19th century, near the shelters
Kovářská	65.0 km	136.9 km			village Kovářská , museum, complete infrastructure Friendly place - Ore Mountains Pilgrim -Facilities for tourists on long routes. You can rest here for a while, take a bath, cook and go further with your strength. Free of charge. If you would like to stay overnight, that is also possible for a small fee. Better check availability via email: krusnohorskypoutnik@gmail.com , Náměstí J. Švermy 73, Kovářská. More information: www.krusnohorskypoutnik.cz
Kovářská - town (railway station)	66.2 km	138.1 km			railway station (trains run only on Sat and Sun)
Tourist shelter Rašeliniste	67.4 km	139.3 km			shelter
Copper	70.4 km	142.3 km			Měděnec, restaurant, accommodation, info center, pub Sphinx 600 m J (shelter, possibility of bivouac) Stola Marie Pomocné (admission) https://stoly-marie-pomocna-a-konska-jama.webnode.cz
Copper (metal)	71.8 km	143.7 km			railway station (trains run only on Sat and Sun)
Vysluň road (start)	79.3 km	151.2 km			turn on Deer Mountain (2.8 km), views
Parish forest	81.9 km	153.8 km			shelter, near a water source (stream), 300 m S of the railway station Vysluní
Sebastianka	83.4 km	155.3 km			shelter "Šebestiánka" 200 m S from the road, forest pond
Novoveska road	84.4 km	156.3 km			The northern trail turns off the red-marked route to the north onto an unmarked meadow path
Ore Mountain Eye	85.9 km	157.8 km			pond Ore Mountain Eye " 150m E from the road, shelter by the road
Mount St. Sebastian	87.2 km	159.1 km			village with basic infrastructure - two guesthouses and several restaurants
Bezruč's Valley	89.0 km	160.9 km			valley of the Chomutovka river with a waterfall, 500 m downstream Hubert's well
Needs and corner	100.5 km	172.4 km			settlement, restaurant Bernav with the possibility of accommodation; several springs in the vicinity
The slope	104.7 km	176.6 km			settlement, shelters at the crossroads
Forest	107.7 km	179.6 km			top Forest , info center, geopark and arboretum, covered spring 500 m S of restaurant, accommodation and museum Ore Hill House www.horskyhotellesna.cz Friendly place Infocentrum Lesná -we pour water for the pilgrims, they can recharge their mobile phones here, they can use the toilets. Possibility of camping - always by agreement in the info center and for pilgrims for a symbolic fee of 30 CZK/ person. Camping is possible in the upper part of the area near the info center, or in the meadow below the museum in the lower part of the area. For the bivouac, please do not use the shelter on the info center property - you can use the shelter near the chapel, or approx. 3 km further to the shelter at the Nad Dřevařským rybník junction. Keep it clean and tidy - thank you for your visit and we wish you a happy journey through the Czech land
crossroads under Bear Rock	109.1 km	181.0 km			turn to the unmarked path to the top Bear rock (1 km), views
Above Dřevařský rybník	111.2 km	183.1 km			brick shelter 50 m N from the crossroads, possibility of a bivouac
New Village in the Mountains	113.7 km	185.6 km			village with basic infrastructure, info center, restaurant, museum, possibility of accommodation
Nová Ves v Horách - pond	114.8 km	186.7 km			shelter in the village near the pond
Větrov shelter	116.3 km	188.2 km			shelter
shelter At the cross	118.1 km	189.7 km			shelter
A monk	119.3 km	190.9 km			village A monk , restaurant, gas station
shelter in the Svidnice valley	122.4 km	194.0 km			shelter
shelter U Desítka	123.8 km	195.4 km			shelter
Trout stream	128.3 km	199.9 km			shelter Bradáčov 1.7 km NE along an unmarked path (possibility of a bivouac)
Český Jiřetín	132.7 km	204.3 km			village, basic infrastructure, restaurant, possibility of accommodation
Český Jiřetín - Chata Barbora	134.5 km	206.1 km			accommodation, restaurant, it is possible to camp at the cottage
Upper Village	135.4 km	207.0 km			shelter, well
Three spruce pond	136.7 km	208.3 km			shelter (possibility of bivouac), forest pond
Beggar's corner	137.3 km	208.9 km			shelter, important crossroads, information panels
former Pasture	138.7 km	210.3 km			source (uncertain)

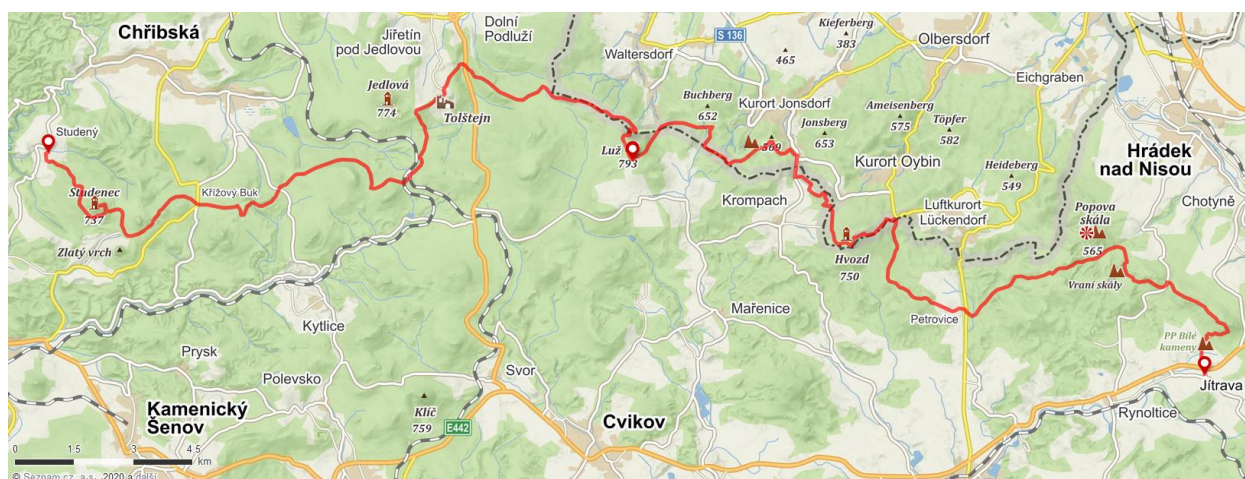
Moldava	141.7 km	213.3 km	🚩	🏠	U Bizona restaurant
Moldava	142.6 km	214.2 km	🚩	💧	spring
Moldava	143.7 km	215.3 km	🚩	🏠	restaurant Pištorka
Upper Moldavia	144.4 km	216.0 km	🚩	🏠	border crossing, restaurant, accommodation
Information center of Moldava	143.9 km	215.8 km	🚩	🚶	Friendly place -information center Moldava, open daily 9:00 a.m. - 4:30 p.m. during operating hours: WC, drinking water, internet, mobile phone charging, dog food, Wi-Fi and e-bike charging 24/7 free of charge luggage transport, purchase and import of food - by prior arrangement service box for cyclists with accessible basic tools we are preparing the possibility of sleeping behind the building and the possibility of making a fire at the rest area
Upper Moldavia	144.8 km	216.4 km	🚩	🚂	Moldava railway station
On the Promenade	145.9 km	217.5 km	🚩	🏠	shelter
Pramenáč tunnel	147.7 km	219.3 km	🚩	🚶	turn to the tunnel Springer (200 m NW of the road)
Rear Tinplate	151.4 km	223.0 km	🚩	🏠	Krušnohorský dvůr restaurant (golf club) Friendly place - Trail Angel Petra Kučerová -The box with a lock with the code 417 is a green plastic bin (new and clean). Inside is bottled water, drinking water from the tap in five bottles, cans of limo and beer (hopefully it stays cold during the summer, it's cold at night), as well as kibble for the dogs, or brownies. There is a money box inside and anyone who wants it can leave money. Činovec 81,600 m S from the Zadní Činovec crossroads
Činovec, Hranicní beech	152.9 km	224.5 km	🚩	🏠	restaurant, accommodation friendly place - Restaurant At the Old Customs House -free soup for pilgrims
At the Sedmihůrská road	158.5 km	230.1 km	🚩	🏠	shelter
Chapel of St. Wolfgang	160.1 km	231.7 km	🚩	🏠	crossroads, refreshments, shelter
Mosquito fever	160.4 km	232.0 km	🚩	🏠	lookout restaurant and hotel, cable car, near shelters
Habartice	163.0 km	234.6 km	🚩	💧	spring, well
Adolfov	165.4 km	237.0 km	🚩	🏠	restaurant, possibility of accommodation, bus stop
At Větrov	167.6 km	239.2 km	🚩	🏠	shelter
Beautiful Forest	170.6 km	242.2 km	🚩	🚶	crossroad - the Northern trail continues along the yellow and then the green marker bus stop 500 m SE following the red marker
Špičák (723 m)	172.3 km	243.9 km	🚩	🏠	top Spitz , limited views, cross, inn ruins
source	170.9 km	242.5 km	🚩	💧	unimproved spring to the left of the road
unmarked road	173.2 km	244.8 km	🚩	🚶	The northern path branches off from the green marker and continues 700m SE through meadows on an unmarked path and joins the red marker
shelter under Mordovna	175.7 km	247.3 km	🚩	🏠	shelter to the right of the road, possibility of a bivouac
At the state border	188.5 km	260.1 km	🚩	🏠	shelter
Petrovice	180.3 km	251.9 km	🚩	🏠	village, basic infrastructure, restaurant, gas station, possibility of accommodation
Petrovice	181.2 km	252.8 km	🚩	🏠	shelter
Rájecký pond	182.7 km	254.3 km	🚩	🏠	shelter
shelter above Rájce	184.4 km	256.0 km	🚩	🏠	shelter
Tiske steny - Tourist hut	186.8 km	258.4 km	🚩	🏠	end of the section of the Ore Mountains, tourist hut, restaurant, entrance to Tiské stény the village of Tisá with basic infrastructure and a bus stop 1.3 km after the green sign



Place	Km section	Km total	Mark	Place type	Location information
Tiske steny - Tourist hut	0.0 km	258.4 km		  	beginning of the Labské pískovce and České Švýcarsko section, tourist hut, restaurant, entrance to Tiské stény, Tisá village with basic infrastructure and bus stop 1.3 km following the green sign
Celestial Empire	1.0 km	259.4 km			rock City Celestial Empire with the symbolic cemetery of climbers
Island	2.1 km	260.5 km		  	village, possibility of accommodation, campsite, restaurant
At the crossroads	3.8 km	262.2 km			crossroads, shed
Snowman	5.3 km	263.7 km		  	village Snowman , accommodation, restaurant, bus stop, shelter on the outskirts of the village
Děčínský Sněžník - observation tower	7.1 km	265.5 km		  	the highest table mountain in the Czech Republic, lookout tower (open all year round, entrance fee), restaurant, boarding house
Under the Horse's Head	9.1 km	267.5 km		 	shelter, unimproved spring "Martíněvská" 300 m further down the road
White	13.8 km	272.2 km		  	restaurant, bus stop
Shepherd's wall	15.3 km	273.7 km		 	shelter, nearby lookout point
Shepherd's wall - lookout tower	16.2 km	274.6 km		  	restaurant, observation tower, view of Děčín; near shelters
Děčín - Tyršův most	16.7 km	275.1 km		  	crossroads, Děčín railway station 1 km S following the blue sign
Děčín - center	17.4 km	275.8 km		  	city Děčín , complete infrastructure, information center Friendly place - Tourist information center Děčín - Available are maps of Děčín and its surroundings, products from regional producers, souvenirs. Cycloboxes for storing bikes, basic tools for minor bike repairs and an inflator. It includes a cafe and also something small for the tooth. Seating in the cozy interior or on the terrace with a view of the Elbe Canyon and the Shepherd's Wall. www.idecin.cz
Imperial view	19.6 km	278.0 km		 	view Imperial view , near shelters
Elbe guard - lookout point	20.5 km	278.9 km		  	view Elbe guard , 200 m SW Sněžnická lookout; shelter, 100 m to the spring Trpasličí well
Ludvikovice	22.2 km	280.6 km		 	shelter with public fireplace (possibility of bivouac), nearby restaurant and grocery store
Crematorium	23.5 km	281.9 km		 	view of the Elbe Canyon
Pink prospect	24.5 km	282.9 km		 	view of the Elbe Canyon
Belvedere	30.9 km	289.3 km		  	view Belvedere , restaurant, guesthouse
Labská Straň	31.8 km	290.2 km		  	village, possibility of accommodation, bus stop
Suchá Kamenice valley	34.4 km	292.8 km		 	The northern trail enters the NPR Elbe Canyon
Suché Kamenice estuary	35.9 km	294.3 km		 	tourist crossroads, several restaurants and accommodation options nearby
Hrensko	37.3 km	295.7 km		  	village Hrensko , complete tourist infrastructure, TIC of the national park
Hřensko - rest. Knockner	38.5 km	296.9 km		  	crossroads, the Northern Trail enters the quiet area of the National Park, several restaurants and guesthouses. The sailing season on Kamenice lasts from April to October, outside of this period the gorge is closed and the route of the Northern Trail leads along an alternative route following the red sign to the Tři prameny junction.
Edmund's Gorge	39.4 km	297.8 km			shelter
Edmund's Gorge - lower wharf	40.4 km	298.8 km			boat dock (open April - October, fee)
Edmund's Gorge - upper wharf	41.1 km	299.5 km			boat dock (open April - October, fee)
Edmund's Gorge	41.3 km	299.7 km			exhibition "From the mill to the log cabin and back", seasonal refreshments
Mezna	42.6 km	301.0 km		  	village Mezna , several restaurants and guesthouses, bus stop
Three springs	45.9 km	304.3 km		  	crossroads, connection to an alternative route (when the gorges are closed), shelter, autob. BUS STOP
Pravčická brána - lookout point	48.4 km	306.8 km		  	NPP Pravčická brána (entrance fee April-October daily, November-March on weekends), restaurant
Lynx trail shelter	53.4 km	311.8 km			shelter
Border Meadow	53.8 km	312.2 km		  	important crossroads, restaurants, guesthouses, camp, bus stop
Little Pravčická Gate	56.7 km	315.1 km		 	Little Pravčická Gate , limited view
Šaunštejn	57.2 km	315.6 km		 	Šaunštejn rock castle (free entry), lookout point
Under Šaunštejn	57.7 km	316.1 km			shelter Under Šaunštejnem
Rudolph's stone - section	62.7 km	321.1 km			view Rudolph's Stone (climbing a ladder)
Purkartice forest	63.1 km	321.5 km			shelter
Vilemin's wall - published	63.9 km	322.3 km		 	turnoff to the Vileminina stěna viewpoint (200 m)
Balzer's Lair	64.1 km	322.5 km			resting place under the overhang
Mary's Prospect	64.6 km	323.0 km		 	rocky Mary's Prospect with gazebo
Jetřichovice	65.8 km	324.2 km		  	the village of Jetřichovice, info center, accommodation, restaurants, groceries, bus stop 150 m W from the info center shelters
Jetřichovice - campsite	66.8 km	325.2 km		 	camp Jetřichovice , swimming pool, seasonal refreshments
Pavlín's Valley	67.2 km	325.6 km		 	The northern trail enters the PR Pavlína údolí
Cold	71.0 km	329.4 km		  	village Cold , restaurants, accommodation; on Z edge of shelters, bus stop friendly place - TIC Česká Kamenice (7 km) - free charging of electronics and e-bikes, rental of a service kit for bikes, first aid kit, toilets, drinking water. For pilgrims along the Via Czechia, reduced entrance fees to the city monuments (pilgrimage chapel of the Nativity of the Virgin Mary, tower of the church of St. James the Elder). The end of the section of the Northern Trail through the Elbe Sandstone and Český Švýcarsko

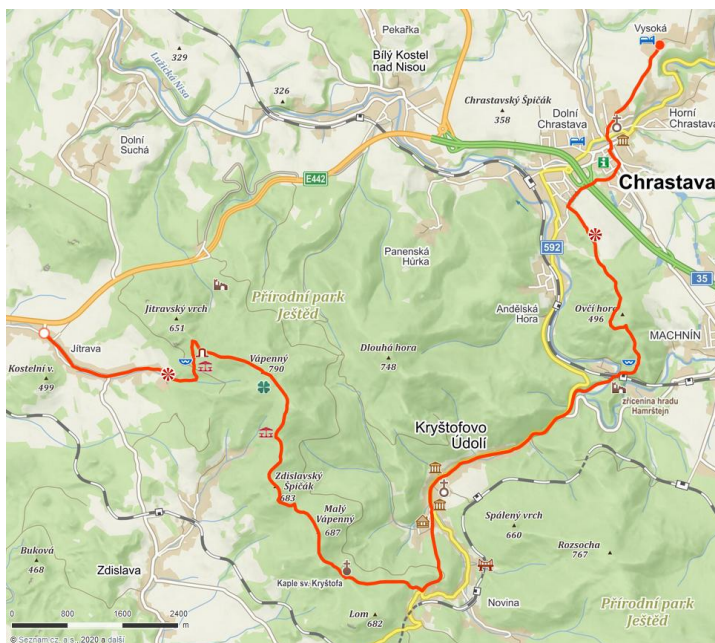


Place	Km section	Km total	Mark	Place type	Location information
Cold	0.0 km	329.4 km	◆	🏠 ✕ 🏠 🚌	village Cold , restaurant, accommodation, bus stop, at From the edge of the shelters The beginning of the section of the Northern Trail through the Lusatian Mountains
PR Studený vrch	1.9 km	331.3 km	◆	🌿	The northern trail enters the PR Studený vrch
Cold hill	2.1 km	331.5 km	◆	💧	two unimproved springs by the road
Studenec (737 m)	3.6 km	333.0 km	◆	🗨	freely accessible lookout tower at the top Studenec , limited views
Fox	5.0 km	334.4 km	◆	🏠 💧	shelter on the outskirts of the village, 300 m from the well
Golden Hill	5.3 km	334.7 km	◆	🏠 🌿	turn to the quarry Golden Hill , nature reserve (500 m)
Cross beech	7.5 km	336.9 km	◆	🏠 🚌	important crossroads, shelter, bus stop
Jedlová - zst.	15.2 km	344.6 km	◆	✕ 🚂 💧	Jedlová railway station, station restaurant, well
Tolštejnská path	16.0 km	345.4 km	◆	🏠	shelter
At the Ranch	16.7 km	346.1 km	◆	🏠 ✕ 🗨	turn to the top Edible (1.3 km), observation tower (open all year round, entrance fee), restaurant
Tolštejn - dept.	17.5 km	346.9 km	◆	🏠 ✕ 🏠	turn to the castle Tolštejn (200 m), entrance, lookout, restaurant, accommodation
View	18.0 km	347.4 km	◆	🏠	cottage settlement View , several accommodation options
Forest	18.7 km	348.1 km	◆	🏠 🚌	several accommodation options, bus stop Friendly place 6 km from the trail - Trail Angel Svažinkov -We are happy to offer pilgrims an overnight stay in the garden near our house, in a tent or under a shelter. They can also recuperate with us: bathe, wash, eat, charge their mobile... Please call in advance :-). Czech letců 2402, 407 47 Varnsdorf, Tel.: 731163712, 731214767
Under Ptačinec	21.4 km	350.8 km	◆	🏠	shelter
The Lusatian Way	22.8 km	352.2 km	◆	🏠	crossroads, shelter 150 m after the green marker on the territory of Germany (possibility of bivouac) The northern path leads to the top of Luža through the territory of Germany following the green marker
spring	23.6 km	353.0 km	◆	💧	modified well
Luž (793 m)	24.3 km	353.7 km	◆	🗨	the top of Luža (the highest mountain of the Lusatian Mountains), lookout tower, views
Under Luži	25.1 km	354.5 km	◆	🏠	shelter
Hunting grounds	25.6 km	355.0 km	◆	🏠 ✕	accommodation, restaurants
Waltersdorf - CZ/D	26.6 km	356.0 km	◆	🏠 ✕	pedestrian border crossing, the Northern Trail enters the territory of Germany, possibility of accommodation, restaurant Alternatively, you can continue on the Czech territory via Dolní Světlá and Krompach
Rosenthaler Hütte	27.9 km	357.3 km	◆	🏠	shed/shed (possibility of bivouac)
Raven stones	28.9 km	358.3 km	◆	🏠 🗨	a prominent rock formation Raven stones , limited views, shed
Jonsdorfer Felsenstadt	30.6 km	360.0 km	◆	🏠 🗨	Jonsdorf rock city , views, several shelters nearby
yellow clutch	33.0 km	362.4 km	◆	🏠 ✕	The northern trail enters the territory of the Czech Republic, restaurant and guesthouse Na Hřebovce 800 m SW
Hain - CZ/D	34.5 km	363.9 km	◆	🏠 ✕	The northern trail enters the territory of Germany, restaurants, accommodation options
Hvozď (749 m)	35.9 km	365.3 km	◆	🏠 ✕	hut Hochwaldbau , possibility of accommodation, restaurant, views
Hochwald (743 m)	36.1 km	365.5 km	◆	🏠	Hochwald-Turm baude-cottage with restaurant, lookout tower
Kammloch	37.6 km	367.0 km	◆	🏠	The northern trail enters the territory of the Czech Republic, shelter
On Six	39.3 km	368.7 km	◆	🏠 💧	crossroad, 100 m W modified well, scout base "Seleška"
Sokol - dept. to the ruins	40.2 km	369.6 km	◆	🏠	shelter, Cat well
Petrovice	41.6 km	371.0 km	◆	🏠 ✕ 🚌	village of Petrovice, accommodation, restaurant, well, bus stop
Under Loupežnický vrch (dec.)	44.2 km	373.6 km	◆	🏠	shelter, turnoff to the top of Loupežnický vrch (300 m)
Under the Crow Rocks	46.2 km	375.6 km	◆	🏠	shelter
Crow rocks	47.0 km	376.4 km	◆	🏠	shelter, views from the rocks
Upper Saddle	48.6 km	378.0 km	◆	🏠 🚌	accommodation, bus stop
White stones	51.3 km	380.7 km	◆	🏠	natural monument White stones
Morning meal	52.1 km	381.5 km	◆	🏠 ✕ 🚌	village Morning meal , accommodation, restaurant, gas station, bus stop. End of the section of the Northern Trail through the Lusatian Mountains

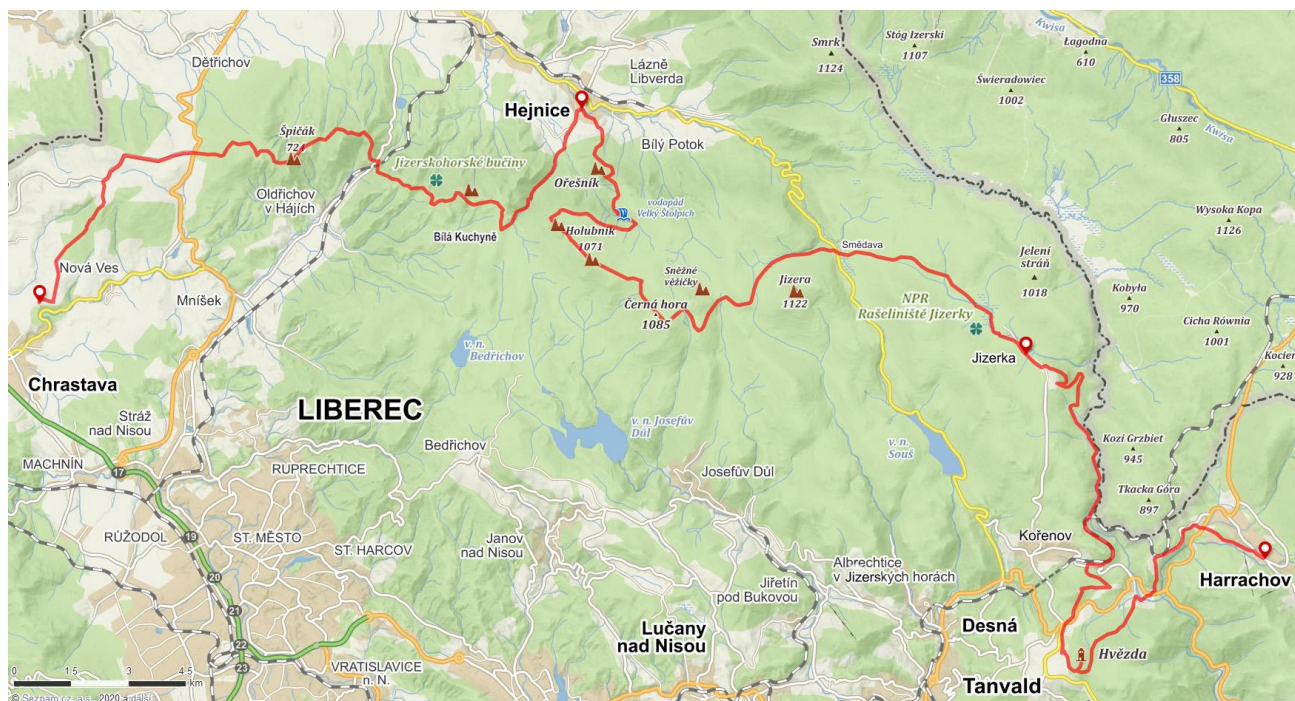


Itinerary Via Czechia - Northern trail: Ještěd ridge

Place	Km section	Km total	Mark	Place type	Location information
Morning meal	0.0 km	381.5 km	◆	🏠 🍴 🚌	village Morning meal , accommodation, restaurant, gas station, bus stop Beginning of the section of the Northern Trail through the Ještěd Ridge
Morning meal	0.5 km	382.0 km	◆	🏠	Hotel Jítravský Dvorec
Limestone - Quarry	3.0 km	384.5 km	◆	🏠 💧	shed, well, PR Velký Vapenný
Lawn	5.9 km	387.4 km	◆	🏠	shelter
Chapel of St. Christopher	8.5 km	390.0 km	◆	🏠	shelter
Kryštof's Valley	11.2 km	392.7 km	◆	🏠 🍴 🚌	recreational village with basic tourist facilities, a well with a shelter W from the road. The trail continues along the road along cycle route 21.
Shuttle	14.8 km	396.3 km	◆	🏠	Friendly place 7 km from the trail - Trail Angel Katka Wenderová -We are an active family with a small house near Ještěd. For tourists in need, we offer the option of sleeping in the garden in a tent or on a covered terrace. There are spiders in the garden house :-). It's no problem to take a warm shower, wash and dry your clothes, refill your water, have a bite to eat or use the grill or recharge your electricity.
Under Hamrštejn	14.9 km	396.4 km	◆	🏠	shelter, transborder (passenger for people) across the Lužická Nisa
Scabies	20.0 km	401.5 km	◆	🏠 🍴 🚌	well girl, sorry. stop Machnín - castle
Information center Chrastava	20.0 km	401.5 km	◆	🏠 🍴	village Scabies with full infrastructure, museum, information center
Chastava - High	21.9 km	403.4 km	◆	🏠 🍴	Friendly place 6 km from the trail - Trail Angel Miloš Vystrčil -we offer water, electricity (to recharge the phone, power bank, etc.), space for camping on the grassy area in the garden, storage of bikes under the shelter, tools for minor repairs and other necessities according to the agreement on the spot. Dětičkovská 20, Liberec 31 - Krásná Studánka, tel. 732 183 699, milos.odstrcil@seznam.cz
			◆	🏠 🍴	Friendly place -sale of maps, free tear-off maps, refilling of water, toilet, wifi info on accommodation and refreshment options
			◆	🏠 🍴	guesthouse and restaurant Vysoka Farm
			◆	🏠 🍴	the end of the section of the Northern Trail through the Ještěd Ridge



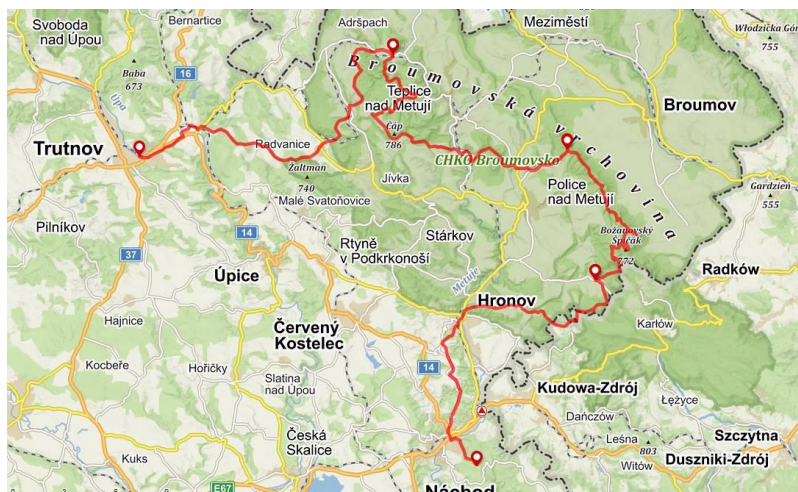
Place	Km section	Km total	Mark	Place type	Location information
Chastava - High	0.0 km	403.4 km			guesthouse and restaurant Farma Vysoká The beginning of the section of the Northern Trail through the Jizera Mountains
Under the High	5.1 km	408.5 km			shelter
Albrechtice	6.9 km	410.3 km			accommodation, bus stop; Spring 200 m N by the road
Oldřichovský Špičák (724 m)	10.4 km	413.8 km			NPR Jizerskohorské bučiny , summit, limited views
Ridge beech	11.3 km	414.7 km			shelter
well near Skalní hrad	11.8 km	415.2 km			adapted well "Manila"
Rock Castle - Dept.	11.9 km	415.3 km			rock lookout, limited view
Oldřichovské saddle	13.8 km	417.2 km			restaurant "U Kozy" , shelter, train stop Oldřichov in Háje 1.3 km S by road
White Kitchen (dec.)	19.0 km	422.4 km			spring (uncertain) 100 m S of fork. 1 km after the yellow friendly place - Hřebínek : drinking water, good advice and help within our means (dry T-shirt, socks, minor treatment, minor repair of anything, or a free hot drink for a person in trouble). Open Friday-Sunday, from 24.6. - 11.9. daily (9-18). Outside opening hours May-October self-service bottled drinks (beer, limo biscuits) and drinking water.
Ferdinandov (born)	21.9 km	425.3 km			accommodation and restaurants
The flock	23.4 km	426.8 km			complete infrastructure, car park, pilgrimage monastery
Nut tree	26.4 km	429.8 km			PR Jizerskohorské bučiny , rock lookout
Grouse shed	29.4 km	432.8 km			private cottage (not accessible), 80 m from the cottage along the road, well-maintained well
Beautiful Mary	30.7 km	434.1 km			rock lookout
Bird piles (1013 m)	32.3 km	435.7 km			rocky peak, PR Bird piles , views
Dovecote (1071 m)	33.4 km	436.8 km			rocky peak, views
Pigeon coop - saddle	34.8 km	438.2 km			crossroads, shed
Black Mountain (dec.)	36.2 km	439.6 km			PR Black Mountain , flat top, 200 m SE rock lookout Devil's rest
At the Kneipa	39.5 km	442.9 km			important crossroads, kiosk
Pod Jizerou (department)	40.5 km	443.9 km			crossroads, turn to the top Jizera (1 km, views), under the top of the shelters (possible bivouac)
Smedava	42.5 km	445.9 km			restaurant and guesthouse, shelter, bus stop
Promenade	44.0 km	447.4 km			kiosk
Jizerka	49.0 km	452.4 km			settlement of Jizerka , accommodation, restaurant, museum, info center, HS station
Bukovec (1005 m)	50.2 km	453.6 km			PR Bukovec , limited views
Jizera Valley (dec.)	56.1 km	459.5 km			shelter
Kořenov - sorry, St.	58.3 km	461.7 km			Kořenov village, accommodation, restaurant, railway station, bus stop
Kořenov (road saddle)	61.2 km	464.6 km			the village of Kořenov, info center, accommodation, restaurants, groceries, bus stop
Kořenov	62.0 km	465.4 km			shed at the former quarry
Under the Star	62.5 km	465.9 km			shelter
Star (959 m)	63.0 km	466.4 km			top, Štěpánka lookout tower , kiosk; several restaurants, accommodation in the vicinity
Dolní Kořenov	66.4 km	469.8 km			several guesthouses
Harrachov - sorry, St.	68.0 km	471.4 km			guest house, station kiosk, bus stop
Harrachov - info center KRNP	71.8 km	475.2 km			the city of Harrachov, complete infrastructure End of the section of the Northern Trail through the Jizera Mountains



Place	Km section	Km total	Mark	Place type	Location information
Harrachov - info center KRNP	0.0 km	475.2 km			the town of Harrachov, complete infrastructure The beginning of the section of the Northern Trail in the Giant Mountains
Mumlav waterfall	1.2 km	476.4 km			The northern trail enters the Giant Mountains National Park , restaurant, kiosk
cozy Tent	3.2 km	478.4 km			cozy "Tent", possibility to sleep. http://utulnautulna.cekui.net
Krakonoš breakfast	5.9 km	481.1 km			important crossroads, seasonal kiosk, outdoor seating
At Maštala	6.6 km	481.8 km			cozy "At Maštala", the possibility of sleeping over
Vosecka shed	8.2 km	483.4 km			Vosecka shed -accommodation, restaurant, right next to the Pramen cottage
Swine stones	8.7 km	483.9 km			at the CZ/PL border crossing, the Northern Trail enters a short section on the territory of Poland
The source of the Elbe	11.1 km	486.3 km			symbolic source of the Elbe , sitting
At the Four Gentlemen	12.4 km	487.6 km			cozy, possibility of bivouac
Vrbat's shed	14.1 km	489.3 km			restaurant, seasonal bus stop nearby
Elbe shed	16.2 km	491.4 km			accommodation, restaurant
Stone well	17.8 km	493.0 km			source
Snow pits	18.2 km	493.4 km			numerous prospects for Snow pits , 200 m NW Bouda U Sněžných jam (inaccessible) The northern trail continues along the border road of Czech-Polish friendship
Black saddle	19.9 km	495.1 km			cozy room - possibility to sleep, 1 km SW along the blue road Martin's shed (restaurant, accommodation)
Peter's shed	22.4 km	497.6 km			equipped dormitory (own sleeping bag), meals available by arrangement. petrovboudy.cz/nocleharna 500 m SW along the yellow Moravská bouda - restaurant, accommodation Friendly place -recharging devices, refilling fluids and refreshments in the so-called Cozy House, which is open for tourists year-round from 8:00 a.m. to 6:00 p.m.
Špindlerůvka	24.6 km	499.8 km			accommodation, restaurant, bus stop Alternatively, you can continue along the Czech-Polish Friendship Road
Erlebach's shed	25.3 km	500.5 km			accommodation, restaurant, bus stop
The shed at White Elbe	27.9 km	503.1 km			accommodation, restaurant, well
Meadow shed	31.8 km	507.0 km			accommodation, restaurant
Giant saddle	34.2 km	509.4 km			Silesian house (PL), refreshments
Sněžka (1603 m)	35.3 km	510.5 km			The highest mountain in the Czech Republic, refreshments, cable car stations, numerous views
Deer	38.6 km	513.8 km			mountain hut Jelenka , accommodation, restaurant, by agreement the possibility of camping at the cottage
Above the Owl's Saddle (dec.)	39.5 km	514.7 km			section Blackboard - Under the Lysečinská bouda entry prohibited due to nature protection from 3/15 to 5/31 Quiet area of the NP, alternatively you can follow the red tourist sign 1.1 km V to the red cozy NS Jelení (possibility of overnight stay)
Border Sheds	43.1 km	518.3 km			Upper Malá Úpa , info center, accommodation, refreshments, brewery, bus stop The path continues along the green marked Jiří Novák Path (rest area of the National Park)
crossroads	46.8 km	522.0 km			branch to Lysečín shed (accommodation, restaurant)
Under Lysečinská bouda	48.3 km	523.5 km			alternatively, you can continue along the green border trail
Upper Alberice	50.3 km	525.5 km			boarding house, restaurant
Upper Alberice - starting point	51.2 km	526.4 km			200 m NE along the yellow trail above Horní Alberice, overnight stay possible
Corner of borders	53.2 km	528.4 km			cozy, overnight stay possible
Kutná - Rychory	55.2 km	530.4 km			crossroads, Rýhorská bouda 400 m NW (accommodation, restaurant) Friendly place - Rýhorská bouda -campsite near the cottage, recharging bikes and phones. https://ryhorska-bouda.cz martinaskrystof@gmail.com , 777045673 Friendly place 3 km from the trail - Infokoloniál Dotek -drinking water, phone charging, basic equipment for bike repair and service, e-bike charging, small snacks, wifi, information center. Accommodation and meals available by arrangement. Horní Maršov 175, phone: +420 739 203 205, www.dotek.eu
In the suburbs	58.7 km	533.9 km			infantry blockhouse In the suburbs , cozy (possibility of overnight stay) The northern trail leaves KRNP
Grandma - Stachelberg	60.4 km	535.6 km			bus stop
Stachelberg - fortress	61.0 km	536.2 km			artillery fortress Stachelberg (entrance), lookout tower Elisabeth , seasonal snacks, shelter
Behind Zámecký vrch (department)	64.6 km	539.8 km			shed with fireplace
Trutnov	70.2 km	545.4 km			the town of Trutnov, complete infrastructure, train station End of the section of the Northern Trail through the Giant Mountains

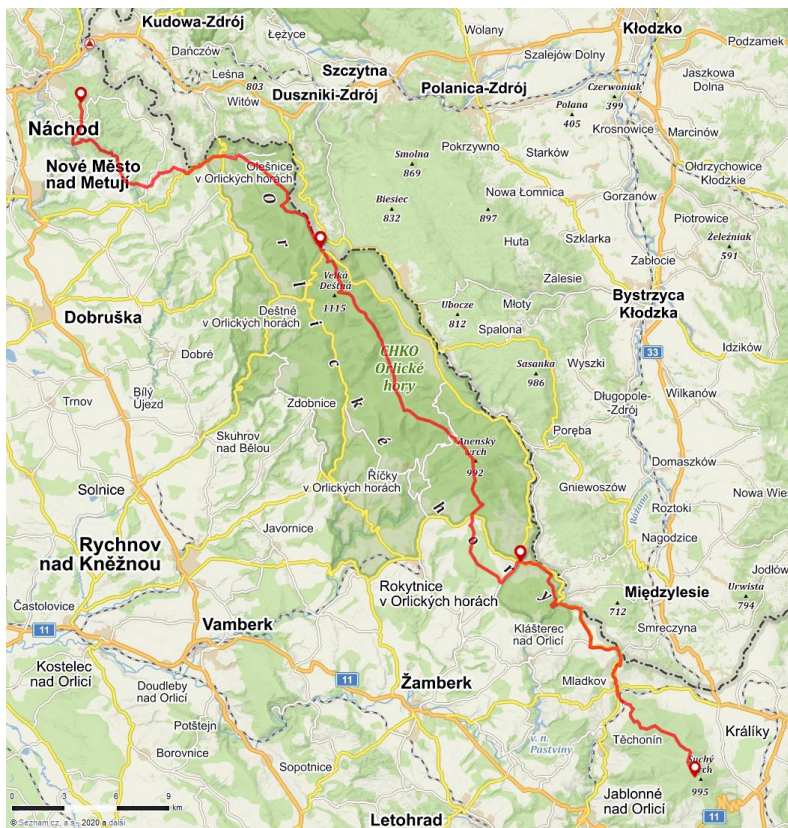


Place	Km section	Km total	Mark	Place type	Location information
Trutnov	0.0 km	545.4 km			the town of Trutnov, complete infrastructure, train station. The beginning of the section of the Northern Trail through the Broumovská Highlands
Markoušovice	9.6 km	555.0 km			village Markoušovice , several guesthouses; 1.2 km NW Markoušovick lookout tower , shed
Under Paseka - crossroads	10.7 km	556.1 km			Friendly place 4 km from the trail-Museum of the Čapk brothers in Malé Svatoňovice : charging mobile phones and other devices, 24 hours a day free recharging of electric bikes at charging stations, free maps and any advice on orientation around the area. Free drinking water directly on Karla Čapka square in Malé Svatoňovice near Studánky in the chapel, water is available 24 hours a day and free to everyone. The museum also offers:
Under Paseka	11.1 km	556.5 km			modified well
Hawk shed	11.3 km	556.7 km			Friendly place - Jestřebí bouda tourist hut : accommodation and meals, possibility of camping at the cottage, drinking water, mobile phone charging, bicycle repair kit. Possibility of sitting outside on benches + fireplace. Open Friday early evening until Sunday until 3 p.m., open non-stop in July and August: http://www.jestrebibouda.cz
spring	12.1 km	557.5 km			a modified spring by the way
Radvanice	13.7 km	559.1 km			village Radvanice , accommodation, restaurants, groceries, bus stop
Janovice near Trutnov - žel. St.	17.1 km	562.5 km			village Janovice near Trutnov , accommodation, restaurant, train stop
Adrspach	24.8 km	570.2 km			Adrspach , complete tourist infrastructure, museum camping possible in the camp At the Meiers
Adršpašské rocks - entrance	25.0 km	570.4 km			Entrance to NPR Adršpašsko-Teplice rocks (fee, reservation required)
At the Dwarf	26.3 km	571.7 km			shed, Silver Spring
Teplice rocks - Echo	29.5 km	574.9 km			400 m after blue Teplice nad Metují -restaurant, accommodation, train and bus stop
Teplice rocks - Echo	29.7 km	575.1 km			shelter
Mountaineering hut	30.9 km	576.3 km			shelter, passage through the Teplice Walls may be restricted in the spring due to peregrine falcon nesting
Teplice rocks	32.0 km	577.4 km			shelter
Under Čapí vrch	35.9 km	581.3 km			turn to the top Stork (observation tower, freely accessible), 700 m W following the green sign
The rocks	36.2 km	581.6 km			cottage settlement, publicly accessible well
The rocks	36.8 km	582.2 km			Skály settlement, accommodation, restaurant, turnoff to the castle ruins The rocks (views)
Grandpa	41.4 km	586.8 km			settlement Grandpa , possibility of accommodation, train stop
Kid girl	43.0 km	588.4 km			modified well "At the hat" 100 m S of the road
At Pellegrino's	43.6 km	589.0 km			well "Peregrine" along the road
Ostas - distr.	44.4 km	589.8 km			shelter, accommodation, pub and summer kiosk; turn to the top You will stay (1 km along the blue), views
Spring at Borek	44.7 km	590.1 km			spring (flow from a well), uncertain
Pekov	45.3 km	590.7 km			bus stop
Hlavňov	48.0 km	593.4 km			village Hlavňov , bus stop, guesthouse and restaurant 300 m S by road
Star	49.5 km	594.9 km			Hvězda cottage , accommodation, restaurant, bus stop, pilgrimage chapel of Our Lady of the Snobs The northern trail enters the NPR Polické walls
Boletus (chopped)	54.1 km	599.5 km			shelter
Above the Famous	55.1 km	600.5 km			crossroads, 600 m SW to the yellow guesthouse
Under the Great Kupa	57.0 km	602.4 km			abundant source of drinking water by the road
Lord's cross	61.8 km	607.2 km			shelter
At Zabitě	65.1 km	610.5 km			shelter
Machovská Lhota	67.7 km	613.1 km			boarding house, restaurant Friendly place - Pension U Lidmanů -Overnight in the hall at our cost price (approx. 100 - 150 CZK/person, depending on the number of people), mobile phone charging, access to drinking water, food storage (food import is also possible - only upon prior request). Machovská Lhota 40, info@ulidmanu.cz, phone: 604 341 863
Under Bukovina CZ/P	71.7 km	617.1 km			The northern trail subsequently passes through Polish territory twice
Bukovina Kłodzka (P)	72.3 km	617.7 km			shelter
Trout (P)	73.6 km	619.0 km			open-air museum, restaurant
Conclusions	74.5 km	619.9 km			well 200 m S after red
High Serbia	76.8 km	622.2 km			village High Serbia , 200 m S Pub on the hilland bus stop,
At Mother's fir tree	79.2 km	624.6 km			shelter and modified well
Hronov	80.6 km	626.0 km			city Hronov , complete infrastructure, info center, museum, mineral springs
Pavlišov	85.3 km	630.7 km			village Pavlišov , restaurant, several guesthouses
Nachod	89.4 km	634.8 km			city Nachod , complete infrastructure, info center, castle
Náchod - above the brewery	89.9 km	635.3 km			crossroads, near a spring (often dry) alternatively, you can continue to Dobrošov following the blue and green signs around the military fortresses 2 km from the Přátelské místo trail - Municipal information center Malé lázně -drinking water refill, mobile phone charging, luggage storage, WiFi, maps and information materials, mineral springs. In winter, we make tea or coffee for pilgrims free of charge, in summer they can relax on deckchairs or refresh themselves with a walk in the massage Kneipp walkway.
Dobrošov (624 m)	92.7 km	638.1 km			Dobrošov peak, Jiráskova hut (accommodation, restaurant), several guest houses nearby. End of the section of the Northern Trail through Broumovská vrchovina

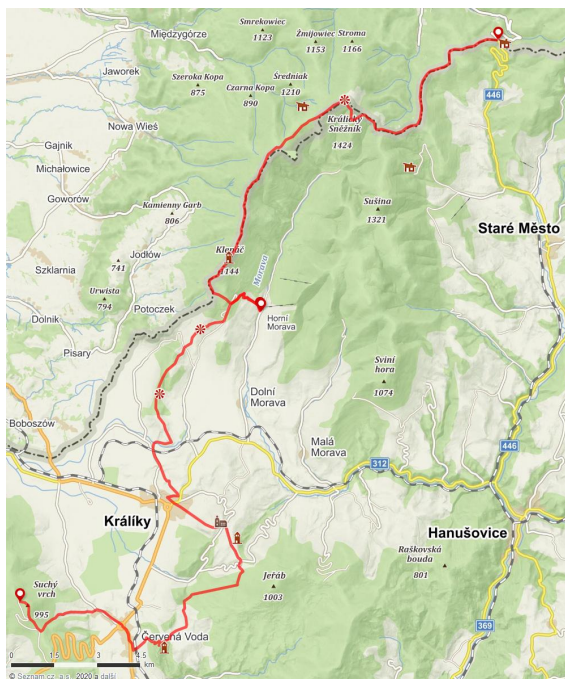




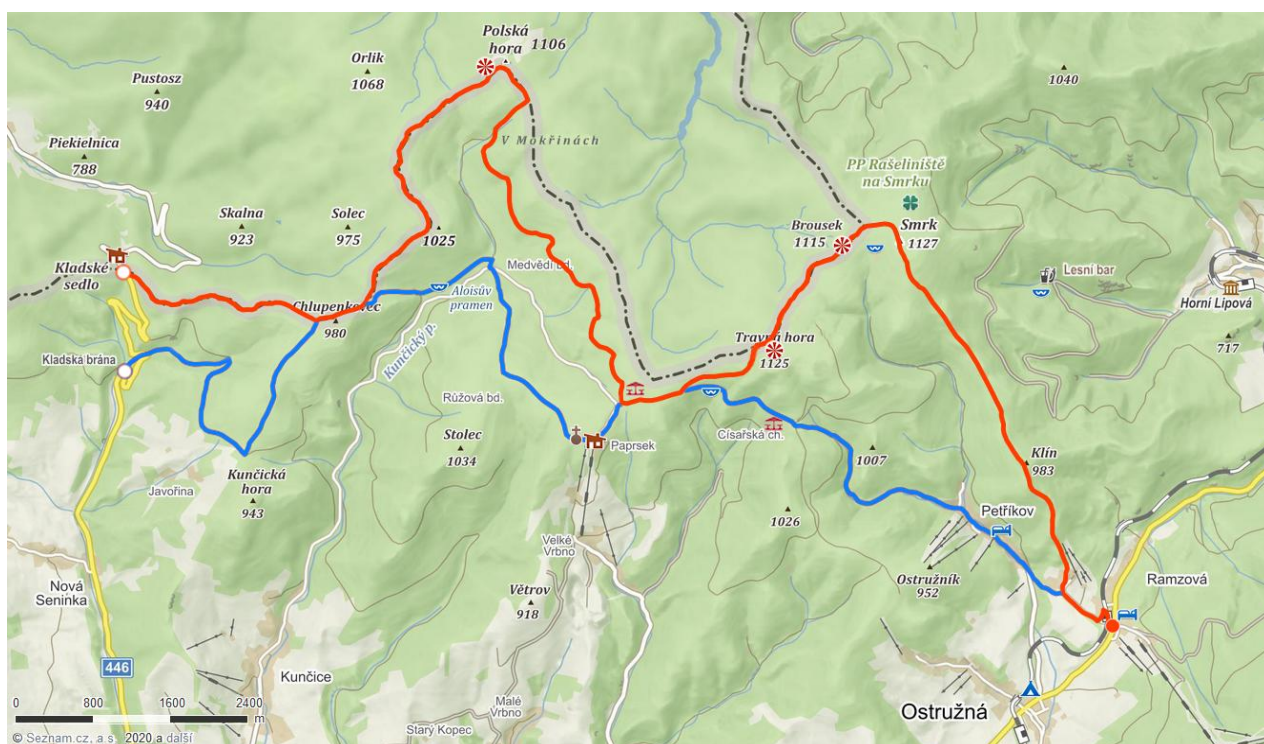
Place	Km section	Km total	Mark	Place type	Location information
Dobrošov (624 m)	0.0 km	638.1 km			Dobrošov peak, Jiráskova hut (accommodation, restaurant), several guest houses nearby Start of the section of the Northern Trail through Orlický hory
Hell	2.8 km	640.9 km			PR Hell , several guesthouses, restaurants Bartoň's cozy house 4 km from the trail, a friendly place - Trail Angel Štěpán Hnyk -help with transportation, shopping, replenishing supplies, washing clothes, repairing equipment and any other assistance that could help the pilgrims. Třešňová 767, Nové Město nad Metují, 54901, Phone: 777814374 6 km from the Přátelské místo trail - Municipal Information Center Nové Město nad Metují -refilling drinking water, charging mobile phones, etc., Wi-Fi, we will store luggage or bicycles for free, provide free maps of the surroundings, etc.
New Castle	9.1 km	647.2 km			New Castle , accommodation, restaurants, groceries, bus stop, on the edge of shelters Friendly place 4 km from the trail - Trail Angel Roman Kuzník -by arrangement, the possibility of sleeping in an older house with cultural protection (not suitable for allergy sufferers or asthmatics :) or pitching a tent in the garden. Roman Kuzník, Slavoňov 31, tel. 774 110 135, email: kuzminek@seznam.cz
Sibenik (655 m)	10.3 km	648.4 km			Šibenik lookout tower , shelter 100 m S Friendly place - Info center Nový Hrádek, Šibeník hill : During the opening hours of the Info center at the lookout tower on Šibeník: refilling water from the tap and the possibility of refreshments (hot and cold liquids) from vending machines, toilets, recharging e-bikes, recharging mobile phones and power banks (all day).
Camp "No Boredom"	11.9 km	650.0 km			Friendly place -possibility of camping, dry toilet, gazebo, fireplace, swimming, by agreement sleeping under the roof, bathroom, kitchen. Contact: Dlouhé 8, Nový Hrádek, www.beznudy.cz/trekari/ Please let us know in advance about your arrival on Facebook "No boredom at the Black Forest"
Zelinka mill	12.3 km	650.4 km			bus stop
At the saints	13.0 km	651.1 km			microbrewery Agent , restaurant
Olešnice in Orlické hory	15.2 km	653.3 km			village Olešnice in Orlické hory , accommodation, restaurant, grocery store, info center, museum Friendly place Information center Olešnice in Orlické hory -Possibility to refill drinking water in the info center, water bowl or dog food. In front of the info center, you can recharge your mobile phone (solar charging station). For pilgrims, a discount on the entrance fee to Utz's nativity scene only for a child's entrance fee of CZK 10
Above Olešnice	17.4 km	655.5 km			shelter, lookout
High limit (1084 m)	20.0 km	658.1 km			shelter, observation tower (possibility of bivouac, fireplace), viewpoint
Bukačka	23.0 km	661.1 km			NPR Bukačka
Šerlich - Masaryk's cottage	24.5 km	662.6 km			Masaryk's cottage (accommodation, restaurant), shelter
Šerlich - saddle	24.9 km	663.0 km			bus stop 5 km S Friendly place - TIC Deštná in Orlické hory : refilling of drinking water, recharging a mobile phone, free Wi-Fi connection, possibility to store smaller luggage, information on overnight stays, maps of the area available, possibility to give the dogs a drink.
Velká Deštná - crossroads	28.1 km	666.2 km			new cozy house (possibility of overnight stay), kiosk; top Big Rainy 300 m after the sign (lookout tower)
Valín's spring	31.9 km	670.0 km			modified spring by the way (uncertain)
Under Hornolí	33.0 km	671.1 km			self-service buffet Duck pub 100 m W to the blue
Kunštát Chapel	36.2 km	674.3 km			shelter
Five times	37.0 km	675.1 km			kiosk, shelter, 150 m SE well
Mezivrší - dist.	40.2 km	678.3 km			bus stop Alternative route following the yellow sign k Pilgrimage Church of the Assumption of the Virgin Mary in Neratov
Neratov (located approx. 4 km off the route)	40.2 km	678.3 km			Friendly place -TIC Neratov: food and water heating, wifi, toilet, rest, possibility to hide from bad weather, information on overnight stays. Self-service bicycle service box 24/7
Shelter under Anen Hill	42.6 km	680.7 km			shelter
Hanička - fortress (obd.)	44.7 km	682.8 km			branch to Fortress Hanička (300 m W on the red road), refreshments, a shelter with a fireplace (possibility of a bivouac)
Hanička - bus	46.1 km	684.2 km			shelter with fireplace (possibility of bivouac), bus stop, 300 m E by the road spring (uncertain)
Under Zadní vrch	48.7 km	686.8 km			shelter
At the Smuggler's Bridge	54.5 km	692.6 km			500 m NE on red Eagle cottage -accommodation, refreshments The northern trail continues across PR Earth Gate along the educational trail of the same name
Stalker	56.2 km	694.3 km			tourist hut On Čihák , bus stop an alternative route leads to the Adam junction through the territory of Poland following the blue and green markers
České Petrovice	58.9 km	697.0 km			village České Petrovice , guesthouses, restaurants
Adam - b.c.	60.8 km	698.9 km			turn to Kaspar's cottage (300 m) - accommodation, restaurant
Mladkov	63.9 km	702.0 km			several guest houses, groceries, restaurant open only in the evening
Mladkov - sorry. St.	64.5 km	702.6 km			train station, Northern Trail enters then nature park Suchý vrch-Buková hora
Prince Rostislav's spring	65.4 km	703.5 km			slightly radioactive sources with drinking water by the way, shelter
Under the High Stone	68.1 km	706.2 km			shelter
Buda fortress	70.3 km	708.4 km			Artillery fortress Buda (tours - www.boudamuseum.com/), buffet, shelter, spring
At three gentlemen	71.9 km	710.0 km			shelter
Suchý vrch - Kramář's cottage	72.8 km	710.9 km			lookout tower, Kramář's cottage on Suché vrch (accommodation, restaurant) - www.suchak.cz/ The end of the Northern Trail in the Eagle Mountains section Friendly place - Lookout tower Suchý vrch -for pilgrims along the Via Czechia, a 50% discount on entry to the lookout tower (you need to prove you are a Wanderer, with a badge or patch)



Place	Km section	Km total	Mark	Place type	Location information
Suchý vrch - Kramář's cottage	0.0 km	710.9 km			lookout tower, Kramář's cottage on Suché vrch (accommodation, restaurant) - www.suchak.cz/ The beginning of the Northern Trail in the Králický Sněžník section
Dry hill (995 m)	0.4 km	711.3 km			top Dry hill , no view, radio transmitters
Star	1.5 km	712.4 km			crossroads, shed
Source of the Červenovodský stream	2.2 km	713.1 km			to the right of the spring road. The northern trail leaves the Suchý vrch-Buková hora nature park
Red water - municipal office	5.4 km	716.3 km			village Red Water , complete infrastructure, grocery store
Red water - sorry. BUS STOP	6.0 km	716.9 km			train station
under Křížová hora	6.9 km	717.8 km			shelter under Křížová hora
Cross Mountain (735 m)	7.5 km	718.4 km			Křížová hora lookout tower (freely accessible), shed
Šanov - crossroads	9.3 km	720.2 km			village Šanov , several guesthouses, a shelter with a fireplace at the crossroads
Šanov	10.1 km	721.0 km			spring at the end of the village by the road
Horní Orlice - distr.	13.7 km	724.6 km			shelter
Lower Hedeč	15.5 km	726.4 km			Monastery of the Mountain of the Mother of God , shelter, restaurant, several guesthouses in the vicinity, bus stop
Earl's Path	15.7 km	726.6 km			Earl's Path -500 m after the green mark, several springs, a shelter with a fireplace
Rabbits	17.4 km	728.3 km			the city of Rabbits , complete infrastructure, info center, train station Friendly place - Trail Angel Kateřina Pecháčková -I offer refilling liquids, sleeping at home or even camping in the garden, laundry, hot food, recharging electronics, ordering pellets for the dog, etc. I ask pilgrims to call 777 065 595 in advance
Middle Lipka	19.8 km	730.7 km			railway station
Under the Knocker	27.2 km	738.1 km			the Pod Klepáčem crossroads , shelter - 1.7 km along the blue road Lower Moravia -accommodation, campsite, restaurant Friendly place - Autocamp Dolní Morava -for pilgrims along the Via Czechia 15% discount in the campsite.
Klepáč (1144 m)	29.4 km	740.3 km			Klepáč observation tower
Puchača saddle	31.8 km	742.7 km			shelter, the Northern trail then leads through Polish territory
crossroads at Vlastovčě kamené (P)	35.7 km	746.6 km			The northern path goes straight for 150 m along an unmarked path 700 m on the left along the marked road Shelter on Šniežník (accommodation, restaurant)
Králický Sněžník (1423 m)	36.9 km	747.8 km			NPR Králický Sněžník , peak, observation tower, panoramic views
The source of Moravia	37.2 km	748.1 km			source of Moravia (modified well), nearby statue of a baby elephant
Chata Franciska (b.c.)	38.1 km	749.0 km			100 m S after the yellow hut of the mountain service Franciska (inaccessible), near the cottage well
Stříbrnická - saddle	37.3 km	748.2 km			The northern trail continues along the green border trail, alternatively you can continue along the red trail
Głęboka Jama	40.4 km	751.3 km			crossroads Głęboka Jama , 300 m SW shelter and spring, alternatively you can descend to cottage Návřší (2.3 km)
Kladsk saddle	45.4 km	756.3 km			Chata Kladské sedlo -accommodation and restaurant, it is possible to set up a tent at the cottage by agreement. End of the section of the Northern Trail by Králický Sněžník

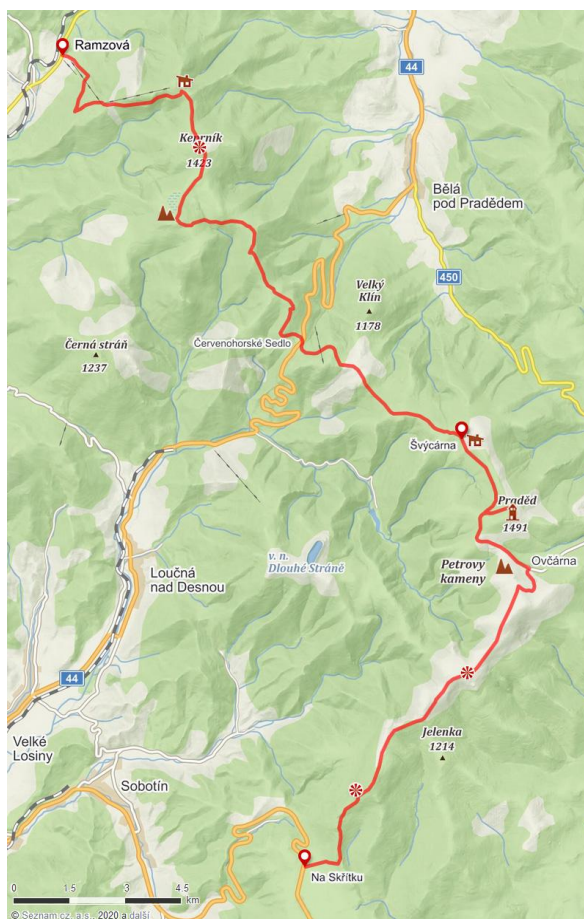


Place	Km section	Km total	Mark	Place type	Location information
Kladské sedlo	0.0 km	756.3 km	◆	🏠 ⚡ ✂	Chata Kladské sedlo -accommodation and restaurant, it is possible to set up a tent at the cottage by agreement. The beginning of the section of the Northern Trail in the Rychlebský Horami
Above Alois spring	2.8 km	759.1 km	◆	↑ 🔥	crossroads, the alternative route continues following the red marker, a well Alois Spring 700 m
Polish Mountain (1106 m)	6.3 km	762.6 km	◆	↑	top Polish mountain (Rudawiec), views of the Polish side and Králický Sněžník
Polská hora - saddle	6.8 km	763.1 km	◆	↑	the route leaves the hiking trail markings and continues along the ski route
Cutlass	11.1 km	767.4 km	◆	↑ 🏠 ✂	important crossroads, 500 m SW Chata Prasek (accommodation, restaurant) Friendly place - Chata Paprsek -Water refilling, mobile phone charging, e-bike charging, the possibility of using tools for independent bike service, by arrangement, the possibility of camping at the cottage. info@paprsek.cz , 777 076 542
Racer	11.4 km	767.7 km	◆	↑	crossroads, the Northern trail continues along the ski trails, alternatively you can continue along the red trail
Travná hora (1125 m)	12.9 km	769.2 km	◆	⚡	flat top with limited view S of road
Brusek (1115 m)	14.1 km	770.4 km	◆	⚡	top Whetstone , views
Spruce - border guard	14.5 km	770.8 km	◆	↑ 🏠	major crossroads, 1 km NE to yellow shelter Mates (bivouac option)
Spruce (1127 m)	15.0 km	771.3 km	◆	⚡	top Spruce, PR Seleniště na Smrku
Above the Upper Bar	15.8 km	772.1 km	◆	↑ 🏠 ✂	crossroads, 1.2 km W on unmarked road Forest Bar (refreshments, shelter, fireplace)
Ramzova	20.2 km	776.5 km	◆	🏠 ✂ 🔥 🚂	settlement of Ramzová, accommodation, restaurant, well, railway station End of the section of the Northern Trail through Rychlebské hory

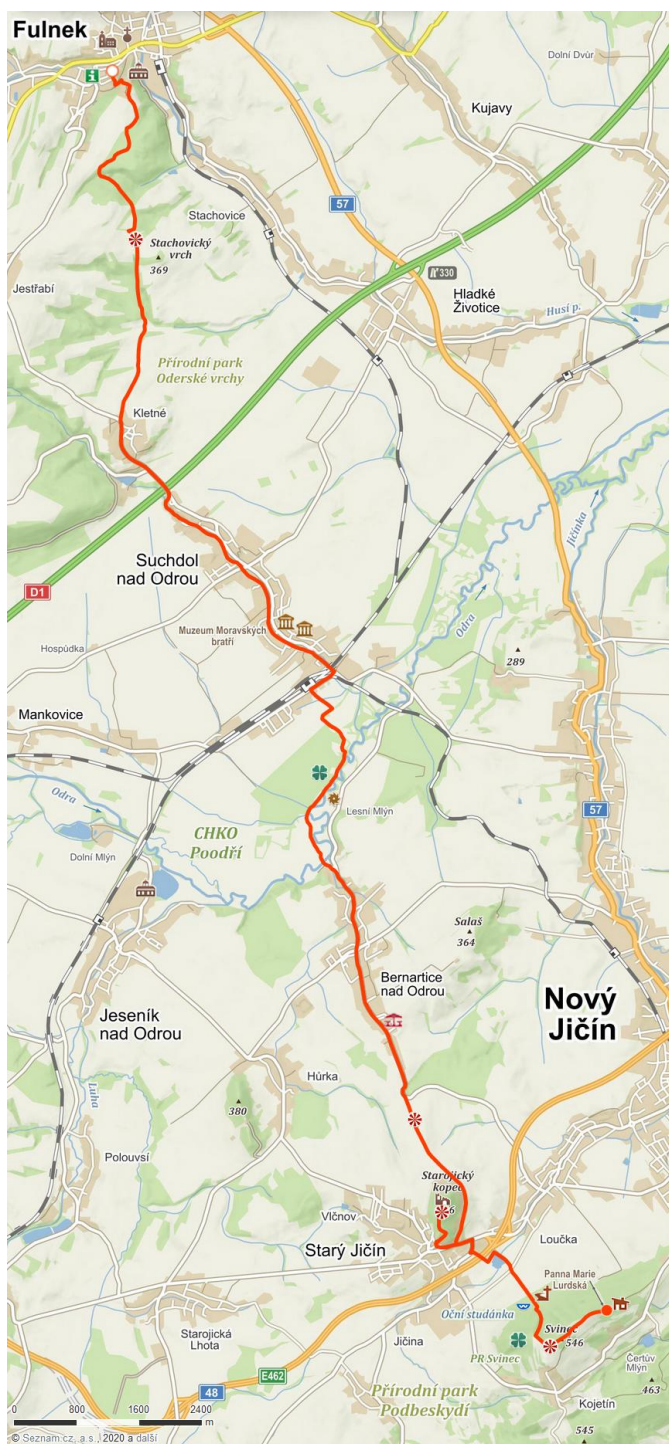


Itinerary Via Czechia - Northern trail: Hrubý Jeseník

Place	Km section	Km total	Mark	Place type	Location information
Ramzová	0.0 km	776.5 km	◆	🏠 ✂ 🚂	Ramzová settlement, accommodation, restaurant, well, railway station, cable car station Beginning of the section of the Northern Trail through Hrubý Jeseník
spring	1.4 km	777.9 km	◆	💧	spring Good water , near the chapel
Chernava	2.8 km	779.3 km	◆	✂	cable car intermediate station, cafe
Serak (dec.)	5.1 km	781.6 km	◆	📍 🏠 ✂ 🚂	crossroad, 300 m N on blue Chata Jiřího na Šerák (accommodation, restaurant) The northern trail enters the NPR Šerák-Keprník Friendly place - Chata Jiřího na Šerák - There is a food and coffee vending machine in the vestibule all year round (available even when the restaurant/cottage is closed) - drinks, biscuits, occasionally sausages, cheeses, pastries. In the coffee machine, tea, coffee, latte, quality coffee beans. In the off-season, we are able to top up water for passers-by, charge their phone when they sit down for a beer.
Keprník (1423 m)	6.8 km	783.3 km	◆	📍	top Keprník , views
Triple limit	7.8 km	784.3 km	◆	📍	crossroads, the Northern trail turns to Vozka, alternatively you can go straight along the red sign
Vozka (1377 m)	9.2 km	785.7 km	◆	📍	top Carts , views
A heather well	12.2 km	788.7 km	◆	📍 💧	pilgrim A heather well (drinking water), altar stone, cross nearby
shelter	13.9 km	790.4 km	◆	🏠	shelter
Červenohorské saddle	15.9 km	792.4 km	◆	🏠 ✂ 🚂	Červenohorské saddle , mountain resort, accommodation, restaurant, bus stop
Wedge	17.6 km	794.1 km	◆	🏠	shelter
Malý Jezerník (dec.)	19.8 km	796.3 km	◆	📍 🏠	crossroads, 200 shelter Kamzík
Cottage Switzerland	21.7 km	798.2 km	◆	🏠 ✂ 💧	Tustic cottage Schwycárna , accommodation, restaurant, near the spring cottage
Great Grandfather (1491 m)	25.3 km	801.8 km	◆	🏠 ✂ 📍	top Great grandfather , restaurant, accommodation, observation tower
source	27.7 km	804.2 km	◆	💧	spring by the way
Course cottage	27.9 km	804.4 km	◆	🏠 ✂	Course cottage , accommodation, restaurant
Sheep farm	29.0 km	805.5 km	◆	🏠 ✂ 🚂	mountain resort Sheep farm , accommodation, restaurant, seasonal bus
Deer well	34.9 km	811.4 km	◆	🏠 💧	spring, shelter (possible bivouac)
Under the Lost Stones	38.9 km	815.4 km	◆	🏠	shelter
Elf	40.7 km	817.2 km	◆	🏠 ✂ 🚂	motor station Elf , accommodation, mountain service station, bus stop End of the section of the Northern Trail in Hrubý Jeseník



Place	Km section	Km total	Mark	Place type	Location information
Fuller	0.0 km	919.0 km			city Fuller , complete infrastructure, museum, info center, bus, train stop Beginning of the section of the Northern Trail through Moravian Gate and Podbeskydí
Cursed	5.9 km	924.9 km			village Cursed , bus stop
Suchdol nad Odrou	9.6 km	928.6 km			village Suchdol nad Odrou , accommodation, restaurant, food, museum, bus stop
Suchdol nad Odrou (railway station)	10.2 km	929.2 km			railway station 400 m
Suchdol nad Odrou (jičín. - cont.)	10.8 km	929.8 km			The northern trail enters the PLA Poodří
Bernartice nad Odrou	14.9 km	933.9 km			village Bernartice nad Odrou , accommodation, restaurants, groceries, bus stop Friendly place - Trail Angel Radek Vašenda -I can provide my facilities to pilgrims along the Via Czechia. I can offer recharging of electronics, water, safe bivouac, in bad weather even sleeping under a roof, washing machine and shower. It is necessary to call in advance, ideally a day or two, on tel. 737573770, Bernartice nad Odrou 181
Old Jičín	19.4 km	938.4 km			village Old Jičín , accommodation, restaurants, groceries, bus stop
Starojický hill (496 m)	20.3 km	939.3 km			at the top the ruins of the castle Old Jičín (free entry), castle kiosk, views
Svinec - chapel	23.1 km	942.1 km			pilgrimage chapel Our Lady of Lourdes , Eye well , shelter North trail enters the Podbeskydí nature park
Svinec (546 m)	23.8 km	942.8 km			grassy top, circular view
Cottage Svinec	24.7 km	943.7 km			tourist hut, accommodation, possibility of camping by agreement, restaurant, bus stop 600 m NE End of the section of the Northern Trail through Moravská Brána and Podbeskydí



Place	Km section	Km total.	Mark	Place type	Location information
Cottage Svinec	0.0 km	943.7 km			tourist hut, accommodation, restaurant, bus stop 600 m NE Beginning of the section of the Moravian-Silesian Beskydy Northern Trail
Kojetín	1.5 km	945.2 km			village Kojetín , cars stop, on the S edge PR Picrite almond trees near Kojetín , shed
source	2.9 km	946.6 km			a spring by the way, PP Pillow lava in Straník
Partisan	4.0 km	947.7 km			village Partisan , groceries, bus stop
Hodslavice	7.4 km	951.1 km			village Hodslavice , accommodation, restaurant, food, museum, bus stop
Hodslavice	8.5 km	952.2 km			fastfood
Domorac - Redheads	9.1 km	952.8 km			150 m from two strong springs, PP Prameny Zrzávky
Hostašovice	9.4 km	953.1 km			the railway station Hostašovice, the Severní stezka pub subsequently enters the PLA Beskydy
Lizard	11.0 km	954.7 km			shelter, 150 m SE spring Lizard (modified well)
Triplet - crest	14.8 km	958.5 km			shelter
Hustyn (747 m)	16.1 km	959.8 km			top Hustyn , shed
shelter	17.0 km	960.7 km			shelter
Short - dist.	18.0 km	961.7 km			shelter, 100 m SE well Hodorff
Kamenárka - soc.	21.2 km	964.9 km			shelter (possibility of bivouac), alternatively you can continue along the red road Big Maple
Dolní Paseky	26.1 km	969.8 km			village Dolní Paseky , bus. BUS STOP; 600 m SKoliba Na Pasekách , spring, shelter
Rožnov pod Radhoštěm	29.0 km	972.7 km			city Rožnov pod Radhoštěm , complete infrastructure
Rožnov pod Radhoštěm	30.0 km	973.7 km			Wallachian Open Air Museum (input)
Rožnov pod Radhoštěm - ATC	31.2 km	974.9 km			Camping Rožnov , nearby hotels and guesthouses
Under the Mír cottage (dec.)	33.4 km	977.1 km			crossroads, Chata Mír 900 m V following the yellow sign (accommodation, refreshments)
Black Mountain - distr.	35.3 km	979.0 km			spring
Velká Polana	36.3 km	980.0 km			shed, North trail enters the NPR Radhošť
Radhošť (1129 m)	37.7 km	981.4 km			Radhošť peak, chapel of St. Cyril and Methodius
Radhošť	38.1 km	981.8 km			Mountain hotel Radevast (accommodation, restaurant)
Radevast - statue	40.2 km	983.9 km			statue of Radevast , shelter, buffet "U sochy"
Hermitages	41.5 km	985.2 km			Pustevny mountain resort , accommodation, restaurant, cable car station, bus stop
Dancer - saddle	43.1 km	986.8 km			shed, North trail enters the NPR Kněhyně-Čertův mlýn
Devil's Mill (1206 m)	44.6 km	988.3 km			top The devil's mill , 150 m S to a green rock formation Devil's table
Knehymie - saddle	45.2 km	988.9 km			spring 300 m V to the red
Horní Čeladná - chapel	51.4 km	995.1 km			several guesthouses, restaurants, pilgrimage sites chapel of St. Cyril and Methodius
PR Spruce	57.5 km	1001.2 km			The northern trail enters the PR Spruce
Hubert's cottage	58.8 km	1002.5 km			Hubert's cottage (private), near the spring cottage
Spruce (1276 m)	60.2 km	1003.9 km			Spruce peak , limited views
Spruce - saddle	61.2 km	1004.9 km			crossroads, 300 m W to the red well
PR Little Spruce	61.8 km	1005.5 km			The northern trail passes through PR Little Spruce
Chance water reservoir	66.4 km	1010.1 km			Chance water reservoir
Pod Čuplem (dec.)	69.9 km	1013.6 km			The northern trail then passes through PR Mazáčky Grúnik and Lubricant
Lysá hora (1323 m)	73.4 km	1017.1 km			peak a PR Lysá hora , accommodation, refreshments, views, mountain service station friendly place - Bezručova chata - recharging a mobile phone or renting tools for bike service, www.bezrucova-chata.cz
Winter	75.3 km	1019.0 km			modified spring 50 m N of the road
Hussar	76.7 km	1020.4 km			shelter
Hedgehogs (dec.)	81.4 km	1025.1 km			500 m S to the red settlement Visalia (accommodation, restaurant, bus stop)
Kotos language	82.4 km	1026.1 km			a well by the way
White cross - Visalaje direction	83.0 km	1026.7 km			shelter, nearby experimental ecological station
White cross	83.6 km	1027.3 km			settlement White cross , accommodation, refreshments, spring
under Malý Polom	89.2 km	1032.9 km			shelter, spring "Głodno water"
Lomná spring	90.8 km	1034.5 km			spring
Murinkový vrch	95.1 km	1038.8 km			Muřinkový vrch chapel , modified spring, shelter
Velký Polom (1067 m)	96.3 km	1040.0 km			top Great Polom , limited views, PR Velký Polom
Stone cottage	98.5 km	1042.2 km			Stone cottage - accommodation, restaurants, Grouse lookout tower friendly place Kamenná chata - After spending the night at the cottage, you will receive a whole day's snack for the journey, just like from your mother, for overnight guests, washing and drying of the necessary things on the way
Northern	99.3 km	1043.0 km			tourist hut Northern (accommodation, restaurant)
Rock garden	100.1 km	1043.8 km			tourist hut Rock garden (accommodation, restaurant)
Kyčera	101.1 km	1044.8 km			abundant spring by the way
Zuzana - above the cottage (dec.)	102.3 km	1046.0 km			spring 50 m N from the crossroads
Bridges near Jablunkov	103.7 km	1047.4 km			village Bridges near Jablunkov , accommodation, restaurants, food, info center, railway station
Bridges near Jablunkov	104.6 km	1048.3 km			shelter
the Gírová well	107.4 km	1051.1 km			shelter, 150 m SE after the sign the Gírová well
cottage Gírová	107.9 km	1051.6 km			tourist hut Gírova , accommodation, restaurants; 200 m SGírová peak (views)
On Dílek (dec.)	111.2 km	1054.9 km			crossroads, shelter; 3 km Striple border point Hřava
Peat bog - Bukovec	113.7 km	1057.4 km			crossroads, PR Bukovec ; 400 m NW bus stop
The easternmost point of the Czech Republic	114.2 km	1057.9 km			the easternmost point of the Czech Republic , shelter The end of the Via Czechia Northern Trail

